



South Western CFRAM Study

Final Report UoM 20

30 May 2017

Mott MacDonald
5 Eastgate Avenue
Eastgate
Little Island
Co Cork T45 EE72
Ireland

T +353 (0)21 480 9800
mottmac.com

The Office of Public Works
Jonathan Swift Street
Trim
Co. Meath

South Western CFRAM Study

Final Report UoM 20

30 May 2017

Directors: C O'Donovan BE MBA CEng
MIET (Managing), J T Murphy BE
HDipMM CEng FIEI CMCILT (Deputy
Managing), D Herlihy BE MSc CEng, K
Howells BSc MBA CEng MICE MCWEM
(British), F McGivern BSc DipEnvEng
CEng MIEI
Innealtóirí Comhairleach (Consulting
Engineers)
Company Secretary: Ian Kilty BA (Hons)
ACA
Registered in Ireland no. 53280. Mott
MacDonald Ireland Limited is a member of
the Mott MacDonald Group

The Office of Public Works

Issue and Revision Record

Revision	Date	Originator	Checker	Approver	Description
A	30/05/17	BOC	TD	FMcG	Initial Issue
B	15/01/18	BOC	TD	FMcG	Final Issue

Document reference: 296235 | R049 | B

Information class: Standard

This document is issued for the party which commissioned it and for specific purposes connected with the above-captioned project only. It should not be relied upon by any other party or used for any other purpose.

We accept no responsibility for the consequences of this document being relied upon by any other party, or being used for any other purpose, or containing any error or omission which is due to an error or omission in data supplied to us by other parties.

This document contains confidential information and proprietary intellectual property. It should not be shown to other parties without consent from us and from the party which commissioned it.

Contents

Executive summary	1
1 Introduction	2
1.1 Background	2
1.2 SW CFRAM Study Process	2
1.3 Report Structure	3
2 Project Inception	4
3 Flood Risk Review	5
3.1 The Preliminary Flood Risk Assessment	5
3.2 Flood Risk Review	5
4 Hydrology	6
4.1 Sub-Catchments & Coastlines	6
4.1.1 Bandon Catchment (Dunmanway AFA & Innishannon AFA)	6
4.1.2 Schull AFA	7
4.1.3 Clonakilty AFA	7
4.1.4 Coastal Features	7
4.2 Rainfall Distribution	7
4.3 Recommendations for Future Analysis	8
5 Hydraulic Modelling and Mapping	9
5.1 Hydraulic Recommendations	9
6 Development of Flood Risk Management Options	12
6.1 Option Development	12
6.2 Cost Estimates	12
6.3 Benefit Evaluation	13
6.3.1 Economic damage caused by flooding	13
6.3.2 Benefit calculation	13
6.4 Flood Risk Assessment	14
6.5 Preferred Options	14
7 Strategic Environmental Assessment	16
7.1 The SEA Directive	16
7.2 The SEA Process	16
8 Appropriate Assessment	18

8.1	The Habitats Directive	18
8.2	Natura Sites	18
8.2.1	Bandon River SAC (002171)	18
8.2.2	Roaringwater Bay and Islands SAC (000101)	18
8.3	Potential Impacts on Qualifying Features for AFAs within UoM 20	18
8.3.1	Innishannon AFA	18
8.3.2	Schull AFA	19
8.3.3	Dunmanway AFA	19
8.4	Significance of Impacts for AFAs within UoM 20	19
9	Flood Risk Management Plan	20
9.1	Public Consultation	20
9.2	Selected Feedback on the Plan	20
9.2.1	Dunmanway	20
9.3	Changes made to the Plan Following Public Consultation	20
10	Lessons Learned	21
10.1	Stakeholder Consultation and Engagement.	21
11	Health and Safety	22
11.1	Safety, Health and Welfare at Work Regulations 2013	22
12	Review of Project Scope	23
12.1	Hydrology	23
12.2	Hydraulic Modelling	23
13	Non-Reported Deliverables	24
13.1	Defence Asset Condition Survey	24
13.2	Defence Failure Mapping	24
13.3	Uncertainty Mapping	24
14	Digital Deliverables	26
14.1	Defence Asset Condition Database	26
14.2	River Channel and Structure Survey	26
14.3	Hydraulic Models	27
14.4	Flood Maps	27
	Appendices	28
A.	Schedule of Reports	29

Executive summary

The Office of Public Works (OPW) are undertaking six catchment-based flood risk assessment and management (CFRAM) studies to identify and map areas with existing and potential future flood risk across Ireland. Mott MacDonald Ireland Limited. has been appointed by the OPW to assess flood risk and develop flood risk management options in the South Western River Basin District.

This final report summarises the content of the project deliverables as they relate to the Bandon Ilen River Basin.

Flooding is a significant issue in the following towns in the Bandon Ilen River Basin:

- Dunmanway
- Schull
- Clonakilty
- Innishannon
- Bantry
- Skibbereen

In order to manage flood risk in the Bandon Ilen River Basin the following non-structural flood risk management measures are required:

- Planning Control
- Building Regulations
- Consideration of Flood Risk in Local Adaptation Planning
- Sustainable Urban Drainage Systems (SUDS)
- Flood Forecasting and Warning Systems
 - Innishannon - Build on Bandon Flood Early Warning System
- Public Awareness
- Individual Property and Community Flood Resilience
- Land Use Management and Natural Flood Risk Management Measures
- Emergency Response Planning

The preferred Flood Risk Management Options identified for each of the AFAs in UoM 20 are set out below:

- The preferred option for Schull is Culvert and Flow Diversion.
- The preferred option for Clonakilty is Storage and Flood Defences.
- The preferred option for Innishannon is Flood Defences.

1 Introduction

1.1 Background

Flooding is a natural process that occurs throughout Ireland as a result of extreme rainfall, river flows, storm surges, waves, and high groundwater. Flooding can become an issue where the flood waters interact with people, property, farmland and protected habitats.

Flood risk in Ireland has historically been addressed through the use of structural or engineered solutions (arterial drainage schemes and/or flood relief schemes). In line with internationally changing perspectives, the Government adopted a new policy in 2004 that shifted the emphasis in addressing flood risk towards:

- A catchment-based context for managing risk;
- More pro-active flood hazard and risk assessment and management, with a view to avoiding or minimising future increases in risk, such as that which might arise from development in floodplains;
- Increased use of non-structural and flood impact mitigation measures.

A further influence on the management of flood risk in Ireland is the 'Floods' Directive [2007/60/EC]. The aim of this Directive is to reduce the adverse consequences of flooding on human health, the environment, cultural heritage and economic activity.

The Office of Public Works (OPW) is the lead agency in implementing flood management policy in Ireland. The OPW have commissioned a number of Catchment Flood Risk Assessment and Management Studies in order to assess and develop Flood Risk Management Plans (FRMPs) to manage the existing flood risk and also the potential for significant increases in this risk due to climate change, ongoing development and other pressures that may arise in the future.

Mott MacDonald Ireland Limited. has been appointed by the OPW to undertake the Catchment-Based Flood Risk Assessment and Management Study (CFRAM Study) for the South Western River Basin District, henceforth referred to as the SW CFRAM Study. Under the project, Mott MacDonald Ireland Limited have produced a FRMP which sets out recommendations for the management of existing flood risk in the Study Area, and also assess the potential for significant increases in this risk due to climate change, ongoing development and other pressures that may arise in the future.

1.2 SW CFRAM Study Process

The overarching aims of the SW CFRAM Study were as follows:

- Identify and map the existing and potential future flood hazard;
- Assess and map the existing and potential future flood risk; and,
- Identify viable structural and non-structural options and measures for the effective and sustainable management of flood risk in the South Western River Basin District.

In order to achieve the overarching aims, the study was undertaken in the following stages:

- Data collection;
- Hydrological analysis;
- Hydraulic analysis;
- Development of flood maps;

- Strategic Environmental Assessment and a Habitats Directive Appropriate Assessment;
- Flood risk assessment of people, economy and environment;
- Development and assessment of flood risk mitigation options; and,
- Development of the Flood Risk Management Plan (FRMP).

The FRMP sets out recommendations for the management of existing flood risk and the potential for significant increases in this risk due to climate change, ongoing development and other pressures that may arise in the future.

The South Western River Basin District is split into five Units of Management (UoM). These Units follow watershed catchment boundaries and do not relate to political boundaries. The Units are as follows;

- The Munster Blackwater Catchment (UoM 18)
- The Lee / Cork Harbour and Youghal Bay Catchment (UoM 19)
- The Bandon / Skibbereen Catchment (UoM 20)
- The Dunmanus / Bantry / Kenmare Bay Catchment (UoM 21)
- The Laune / Maine / Dingle Bay Catchment (UoM 22)

1.3 Report Structure

The structure of this report is set out as follows:

1. Introduction
2. Project Inception
3. Flood Risk Review
4. Hydrology
5. Hydraulic Modelling and Mapping
6. Development of Flood Risk Management Options
7. Strategic Environmental Assessment
8. Appropriate Assessment
9. Flood Risk Management Plans
10. Lessons Learned
11. Health and Safety
12. Review of Project Scope
13. Non-Reported Deliverables
14. Digital Deliverables

A schedule of the deliverables referred to in this report is included in Appendix A.

2 Project Inception

At the outset of the South Western CFRAM Study Mott MacDonald set out their proposed approach to the study in UoM 20 in an Inception Report. This report included the following:

- Detailed Methodology
- Data & Data Requirements
- Survey Requirements
- Preliminary Hydrological Approach

3 Flood Risk Review

3.1 The Preliminary Flood Risk Assessment

The Preliminary Flood Risk Assessment (PFRA) concluded that there was potential significant risk in the following areas in UoM 20:

- Clonakilty
- Dunmanway
- Innishannon
- Schull
- Bandon
- Dunderrow
- Rosscarbery
- Ardcahan

3.2 Flood Risk Review

The flood risk in each of these areas was reviewed by on site surveys, interviews with residents and Local Authority Staff and consultation with the SW CFRAM Steering Group. Following the review, it was concluded that the following areas were Areas for Further Assessment and should be included in the SW CFRAM Study:

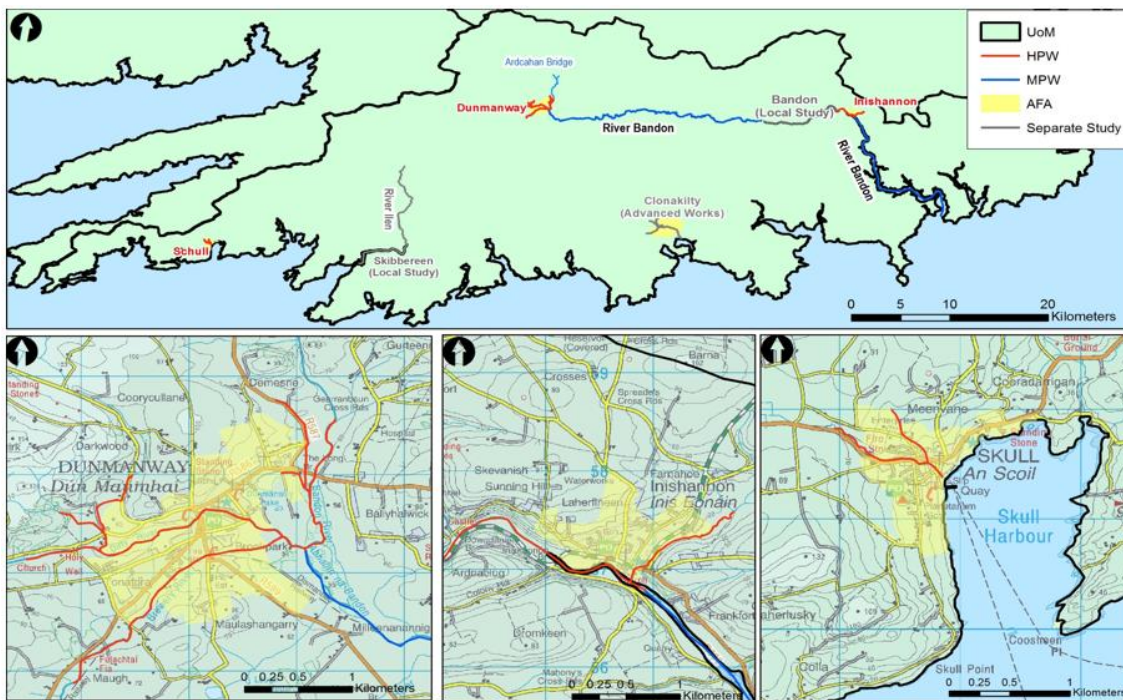
- Clonakilty
- Dunmanway
- Innishannon
- Schull

4 Hydrology

4.1 Sub-Catchments & Coastlines

The Bandon-Ilen UoM can be split into sub-catchments covering the AFAs as shown in Figure 1.

Figure 1: The Bandon-Ilen UoM



Source: UoM 20 Hydrology Report

4.1.1 Bandon Catchment (Dunmanway AFA & Innishannon AFA)

The River Bandon rises near Cullenagh Lake at Nowen Hill and flows eastwards to Derrynacaheragh where it is joined by the Garrown River from the south and the Derragh Stream from the north. The Bandon flows south eastwards to Ardcahan Bridge where it is joined by the Caha River immediately upstream of the bridge. The River Bandon then flows in a southerly direction over the rapids at Derreens to Dunmanway, where the floodplain is separated from the tributaries of Dunmanway Lake by flood embankments as part of the Dunmanway Flood Alleviation Scheme. Within Dunmanway, the Dirty River and Brewery River join the main Bandon channel before flowing southwards to Bealaboy Bridge. Downstream of Bealaboy Bridge, the Bandon flows eastwards again to be joined by the River Blackwater (Caher) upstream of Ballineen, before flowing into Bandon Town. The Bridewell River is the major tributary within the town before the Bandon reaches the gauge at Curranure. The Bandon is then joined by the Brinny River at Innishannon and flows south again becoming increasingly tidal until its outfall to the Celtic Sea at Kinsale.

4.1.2 Schull AFA

The Schull Stream rises less than 1km upstream of Schull (town) before flowing in a south easterly direction to enter various culverts through the town and outfall into Schull harbour by the slipway. The Meevane Stream rises upstream of the Cape View estate and flows in a southerly direction before entering a long culvert to join the Schull Stream south of Main Street.

4.1.3 Clonakilty AFA

The River Fealge catchment is relatively low-lying with elevations ranging from a maximum of 72mODM to a minimum of 2mODM near Ring Road. The town centre of Clonakilty lies within the level range of 2mODM to 5mODM, leaving it vulnerable to river and tidal flooding. The River Fealge rises near Knocklady and then flows eastwards through farmland to join with Curragh Lough Tributary. The River Fealge is then joined by Cappeen Stream from the north and the Garage Stream from the south before reaching the Junction of the N71 and the Western Road, upstream of Clonakilty.

4.1.4 Coastal Features

UoM20 has over 215km of coastline and numerous bays and estuaries. The most significant of these is Skibbereen Bay and the River Ilen estuary in the west which have been assessed as part of the separate River Ilen Flood Risk Assessment and Management Study.

The Bandon is tidally influenced downstream of Curranure, becoming more estuarine towards its tidal outfall at Kinsale. The bed and water level profile is effectively flat (1 in 20,000) downstream of Rockhouse Creek due to the tidal conditions. The lower Bandon estuary is relatively narrow but has a number of tidal creeks with intertidal flats. The estuary and town of Kinsale was not identified as being vulnerable to extreme waves by the Irish Coastal Water Level and Wave Study (ICWWS) due to the Preghane Point and Farmer Rock promontories. Kinsale was not considered to be an AFA as part of the South Western CFRAM study.

At Schull, the harbour/bay area is open to extreme coastal conditions, although the orientation protects it from extreme wave action from the dominant south-westerly winds. There is a very limited intertidal zone as the coastline is formed by steep rocky foreshores.

The River Fealge enters the Clonakilty Harbour downstream of the sewage treatment works. The estuarine area of Clonakilty Harbour extends southeast from the sewage treatment works to Ring before the tidal channel narrows at Wind Rock, its outfall to the Celtic Sea. Raised embankments on the western bank at Youghals protect the Island Strand Intake, an area of lowland between Inchdoney Island and Muckcross Strand. The majority of the harbour is above low tide levels and form large intertidal flats. These flats are essential habitats which are designated Natura 2000 sites and protected under EU legislation. The tidal channel itself is typically 120m wide and located on the eastern edge of the harbour. The narrow entrance to the harbour at Wind Rock forms a natural protection from extreme wave action in the Celtic Sea.

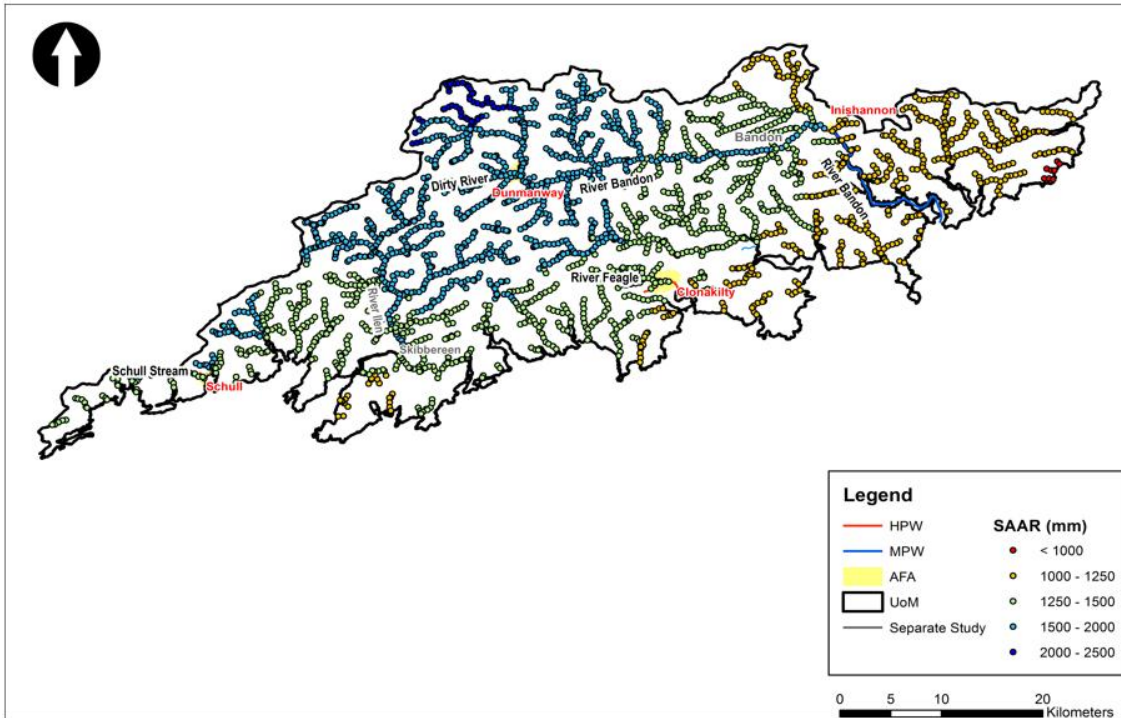
4.2 Rainfall Distribution

Figure 2 shows the variation in Standard Average Annual Rainfall (SAAR) across UoM20. Rainfall tends to be greater in the north-west and decreases towards the south and east. In the Bandon catchment, the standard average annual rainfall varies from 1600mm at Curranure to over 2000mm in the headwaters. The tributaries in the lower catchment have relatively lower annual rainfall of less than 1100mm due to lower elevations and location further east.

The coastal AFA of Schull has relatively lower standard average rainfall of between 1300mm and 1500mm due to the lower topography. However, anecdotal reports and local rainfall records

indicate that intense storms or “cloud-burst” events in these small steep coastal catchments can cause significant surface water issues in the towns, such as the August 2012 flood event in the centre of Schull. These intense short duration events typically occur during the summer months between June and September according to the historical daily rain gauges in Clonakilty.

Figure 2: Standard Annual Average Rainfall



4.3 Recommendations for Future Analysis

The following recommendations were drawn from the hydrological analysis for future analysis in the catchment:

- Additional spot gaugings for in-bank and out-of-bank flows at Ardcahan, Long Bridge and Bealaboy gauges. Supplementary spot gaugings at Ballineen and other key locations between Bealaboy and Bandon should be obtained to verify the progression of various magnitude flows.
- Spot gaugings observed at Long Bridge should include flow measurements through the flood relief culverts on the right bank.

Full details of all the available and reviewed data for the UoM are available in the UoM 20 and Clonakilty Hydrology Reports.

5 Hydraulic Modelling and Mapping

Four 1D/2D hydraulic models have been developed for Dunmanway, Innishannon, Schull and Clonakilty which are defined as Areas for Further Assessment (AFAs), to assess fluvial and coastal flood risk for various flood probabilities. Bandon and Skibbereen were assessed separately to the main CFRAM study due to the recent flooding in these areas and are not reviewed within this report.

The river channels were modelled using 1D ISIS and 1D ESTRY software to calculate flows and head losses at hydraulic structures. The 2D TUFLOW software was used to simulate the multi-directional flows across the complex urban floodplains. The 1D and 2D components of the models are hydrodynamically linked such that water can flow between the river and floodplain during the event to simulate the observed flood mechanisms. The layout of the models is shown in Figure 3.

Dunmanway was calibrated for three events, namely: 1st January 1991, 12th October 1996 and 19th November 2009. Innishannon was also validated against the 19th November 2009 event. Schull was calibrated for two recent events namely: 6th October 2009 and 15th August 2012. Clonakilty was calibrated against the June 2012 flood event. Sensitivity tests were undertaken on flow, downstream level and Manning's 'n' for all models.

The calibrated and tested models were then run for eight flood probabilities under the current design scenario, eight flood probabilities under the mid-range future scenario, and three flood probabilities under the high-end future scenario from both fluvial and coastal sources. The flood extents, flood zones, flood depths, flood velocities and flood hazards were all mapped for the specified scenarios, and are provided in the Appendices to the Hydraulics Report.

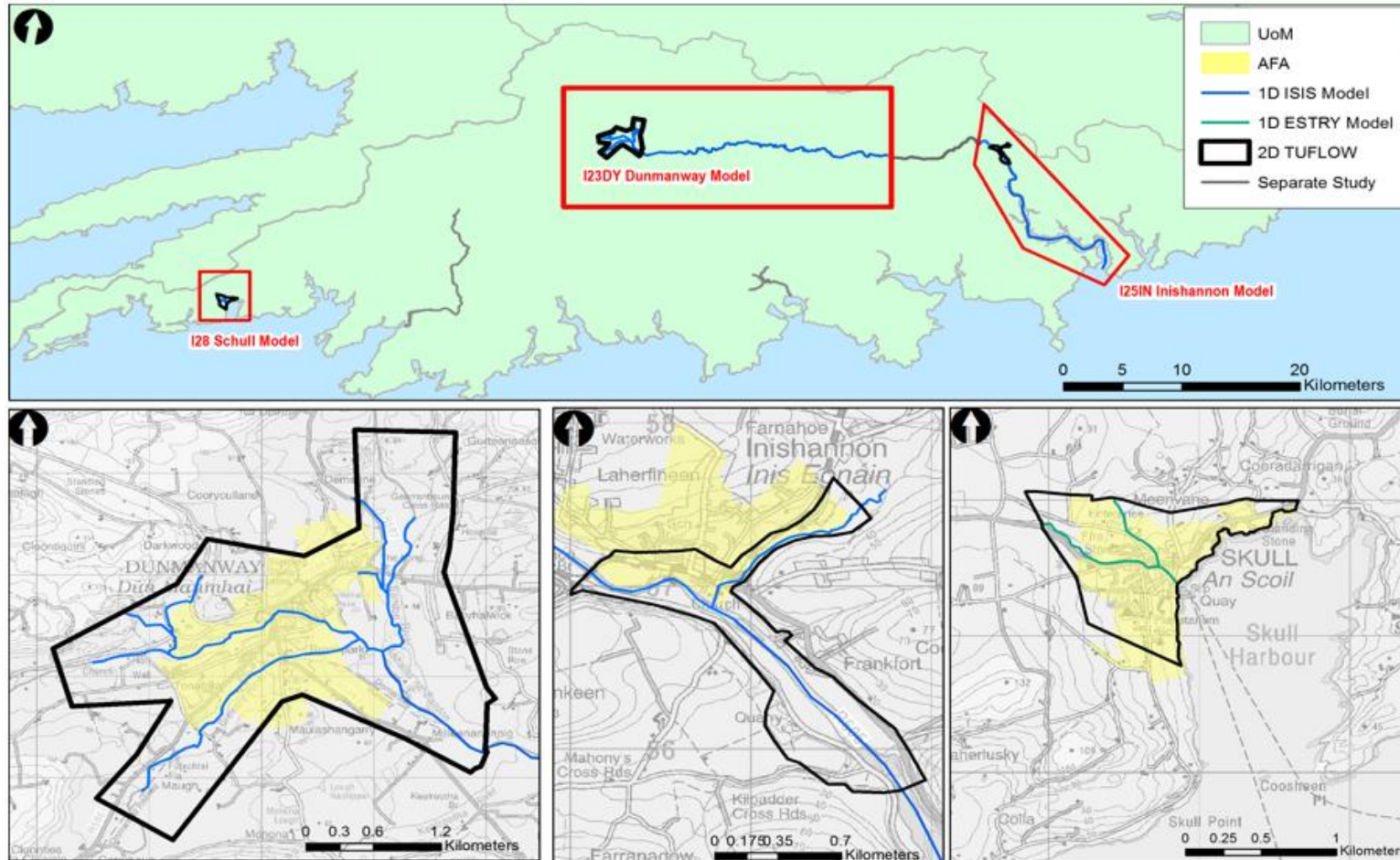
5.1 Hydraulic Recommendations

The following recommendations were drawn from the key findings of the Hydraulics Report:

- The uncertainty and sensitivity to peak flow and duration estimates should be considered in the sizing and operation of any flood management options in Bandon, Innishannon and Schull.
- The uncertainty in the total tide plus surge levels should also be considered in the development of any flood embankment/walls to protect against coastal flooding in Innishannon.
- Increased maintenance of channels as an independent measure is unlikely to manage flood risk at the 1%AEP for any of the AFAs assessed. It may be more effective for more frequent events and/or in combination with other measures.
- The capacity of the culverts in Schull should be carefully considered for increased conveyance options to reduce flood risk upstream.
- It is recommended that post-flood surveys are continued for all significant future flood events where properties and/or infrastructure are affected. Data should be collected shortly after the event and include: sources of flooding, timing of overtopping, any actions taken and at what time, blockages of structures, flood levels in the channel and on the floodplain and accompanying photographs.
- It is recommended that surface water flooding and the interaction of flooding with the urban drainage network is investigated in Schull and Innishannon, given the history of pluvial flooding.

Full details of the hydraulic modelling and mapping are included in the UoM 20 and Clonakilty Hydraulics Reports.

Figure 3: Model layout



6 Development of Flood Risk Management Options

6.1 Option Development

The process undertaken to develop flood risk management options for each AFA is set out in the Preliminary Options Report.

In the first instance, a screening and preliminary assessment was carried out to identify which Flood Risk Management (FRM) measures were applicable to each of the Spatial Scales of Assessment (SSA) within UoM 20. The SSAs identified for UoM 20 were the UoM and the AFAs.

The applicability and viability of each of the FRM measures was considered in terms of the following criteria:

- Applicability to the SSA
- Economic (potential benefits, impacts, likely costs etc.)
- Environmental (potential impacts and benefits)
- Social (impacts on people, society and the likely acceptability of the method) and
- Cultural (potential benefits and impacts upon heritage sites and resources)

The viability of each of the measures was assessed to a preliminary degree only. The purpose of the screening process was to identify the FRM measures that are clearly not applicable or viable within UoM 20.

A Flood Risk Management (FRM) option consists of one, or more commonly a combination of FRM measures. Potential Flood Risk Management (FRM) options for each of the AFA's within UoM 20 were developed.

The effectiveness and potential impacts of each of the potential options was assessed using a Multi Criteria Analysis (MCA). This MCA process assigned a score for each option that relates to how effective that option is in terms of achieving set goals under a set of objectives. The MCA was used to guide the decision on which particular option was the preferred option to manage flood risk in a particular area.

6.2 Cost Estimates

The basic construction cost of each option was calculated using the rates contained in the Unit Cost Database developed by the OPW for use in the CFRAM studies. This database contains rates for constructing various types of flood risk management measures depending on their height (depth), length and location.

The total cost of the option was calculated by adding costs for the following to the basic construction cost:

- Optimism Bias; A percentage add-on was applied to take account of issues unknown at preliminary design stage. This percentage was evaluated separately for each measure.
- Preliminaries
- Design fees
- Archaeology

- Environmental mitigation
- Compensation and land acquisition
- Site investigations and
- Maintenance costs.

6.3 Benefit Evaluation

6.3.1 Economic damage caused by flooding

The potential economic damage that could be caused by the flood event scenarios was calculated for every property in each of the UoM 20 AFAs. The damage to a property is related to the type, area and predicted depth of flooding within the property. It is possible to calculate the damage that could arise from a series of floods of different Annual Exceedance Probability (AEP). Using these damage values, the Annual Average Damage for the AFA can be calculated by measuring the area under the Damage / Probability Curve.

For each property, the depth of flooding was extracted from the hydraulic model for the full range of design scenarios (i.e. 50% AEP to 0.01% AEP for both fluvial and tidal flooding). Using the research from the FHRC Multi-coloured Handbook, damage costs were calculated for each property for the range of scenarios.

The damage costs are based on property type and/or area. The total damages for each design scenario were summed and plotted on the annual average flood loss curve. The area under the curve is the Annual Average Damage (AAD).

The Present Value Damage (PVd), based on a scheme that will have to be renewed after 50 years and a discount rate of 4%, has also been calculated. The PVd is calculated for each individual property in order to allow capping of PVd values where the PVd exceeds the current market value of the property.

Where a property's estimated potential damage for an event of 0.1% AEP is equal to or exceeds €0.5M, a threshold survey was carried out as a spot check on the ground level as determined by the DTM. Where a discrepancy was noted, the damage assessment was updated and damages recalculated. Spot checks were also carried out on properties where the PVd of a property is 1% or more of the total PVd for the AFA.

Following the survey spot check, adjustments were made as required and property damages were capped. For Residential properties, the damages were capped at the market value of the property and non-residential properties were capped at ten times the rateable value of the property. The capping process was carried out in line with Guidance Note 27. Market values for residential properties were determined within each AFA. Typical capping values for residential properties are as follows:

- Detached = €250k - €300k
- Semi-detached = €150k - €250k
- Terrace = €100k - €150k

6.3.2 Benefit calculation

The benefit of a flood risk management option (Scheme) was also calculated which is the damage avoided by implementing a scheme to the required Standard of Protection (SOP).

6.4 Flood Risk Assessment

Flood risk mapping for the UoM 20 AFAs and Medium Priority Watercourses (MPWs) has been undertaken as part of this Study. The mapping includes the receptors that are at risk from flooding in the following categories:

- Society
- The Environment
- Cultural Heritage
- The Economy

The number of receptors at risk from the various flooding scenarios are listed in the Preliminary Options Report.

The Flood Risk Maps for the UoM are included in an Annexe to the Preliminary Options Report: Annex I, Flood Risk Maps.

6.5 Preferred Options

The preferred Flood Risk Management Options selected for inclusion in the Flood Risk Management Plan for UoM 20 are set out below.

- Planning Control
- Building Regulations
- Consideration of Flood Risk in Local Adaptation Planning
- Sustainable Urban Drainage Systems (SUDS)
- Flood Forecasting and Warning Systems
 - Innishannon - Build on Bandon Flood Early Warning System
- Public Awareness
- Individual Property and Community Flood Resilience
- Land Use Management and Natural Flood Risk Management Measures
- Emergency Response Planning

Planning control and development management can be a viable flood risk management measure. Using flood hazard information developed as part of the CFRAM study, it was possible to identify areas that are zoned for development that are at risk of flooding. The Spatial Planning and Flood Risk Report identifies such areas in UoM 20 and makes recommendations to manage flood risk in these areas for the consideration of the local authorities and the OPW.

As part of the CFRAM study, the applicability of SUDS was assessed for each AFA. It was found that SUDS is not applicable to existing developed areas in these AFAs, as the required area for storage of surface water flows is not available. However, SUDS is applicable to areas that have been zoned by local authorities for future development. By adopting a SUDS approach for containing surface water within new developments, flooding events can be mitigated by storing surface water on-site. The Strategic Sustainable Urban Drainage System Report for UoM 20 outlines natural drainage patterns in each of the AFAs and identifies the volume of storage to be provided for areas zoned for future development.

The preferred Flood Risk Management Options selected for inclusion in the Flood Risk Management Plan for each of the AFAs in UoM 20 are set out below:

- The preferred option for Innishannon is and Flood Defences.
- The preferred option for Schull is the construction of a Culvert and Flow Diversion.
- The preferred option for Clonakilty is Storage and Flood Defences.
- The preferred option for Dunmanway is Flood Defences, however this option is not cost beneficial.

7 Strategic Environmental Assessment

7.1 The SEA Directive

Strategic Environmental Assessment is required under the EU Council Directive 2001/42/EC on the Assessment of the Effects of Certain Plans and Programmes on the Environment, more commonly known as the “SEA Directive” which has been transposed into Irish law by the following regulations:

- European Communities (Environmental Assessment of Certain Plans and Programmes) Regulations, 2004 (S.I. 435 of 2004) and the
- Planning and Development (Strategic Environmental Assessment) Regulations, 2004 (S.I. 436 of 2004).

Strategic Environmental Assessment (SEA) is a formal, systematic evaluation of the likely significant environmental effects of implementing a plan or programme, prior to a decision being made to adopt a plan or programme.

SEA in Ireland is based on Directive 2001/42/EC (Assessment of the Effects of Certain Plans and Programmes on the Environment), more commonly known as the “SEA Directive” which has been transposed into Irish law by the European Communities (Environmental Assessment of Certain Plans and Programmes) Regulations, 2004 (S.I. 435 of 2004) and the Planning and Development (Strategic Environmental Assessment) Regulations, 2004 (S.I. 436 of 2004). These regulations were replaced in 2011 by the European Communities (Environmental Assessment of Certain Plans and Programmes) (Amendment) Regulations, 2011 (S.I. No. 200 of 2011) and the Planning and Development (Strategic Environmental Assessment) (Amendment) Regulations 2011 (S.I. No. 201 of 2011).

The main objective of the SEA Directive is to:

“Provide for a high level of protection for the environment and to contribute to the integration of environmental considerations into the preparation and adoption of plans and programmes with a view to promoting sustainable development.”

7.2 The SEA Process

The SEA process requires the assessment and evaluation of the FRMP measures to identify the potential significant effects of the options on the receiving environment and to identify the preferred options and appropriate mitigation and monitoring required to offset potential impacts. This assessment has been done as part of an overall Multiple Criteria Analysis where the SEA Objectives are utilised to assess the measures proposed in the FRMP for the UoM. The principle steps in the assessment process are as follows:

Flood Management Option Development and Assessment: The SEA process has been fully integrated into the overall appraisal process for the identification of flood risk management options. Based on a detailed understanding of the flood risk identified for each Area of Further Assessment (AFA), a number of different flood alleviation risk management options were developed. Each of these options was then assessed based on a multi-criteria option assessment (MCA) process. The MCA used a suite of project objectives, which include the SEA objectives to rate each of the proposed plan options. This assessment was then used to identify the preferred flood risk management options. In order to facilitate a more accurate assessment a semi-quantitative approach was adopted whereby each plan option was assessed against the

SEA objectives and sub-objectives having regard to the indicators, basic requirements and aspirational targets:

- **Indicator:** The indicators are parameters, measurable and numeric where possible by which the success of an option in meeting a particular objective is gauged;
- **Basic Requirements:** A basic requirement is set for each objective as a measure to gauge whether the proposed option meets a minimum standard with regard to each objective. The Basic requirement is a measure below which the proposed objective would have a negative effect.
- **Aspirational Targets:** This is a target set for each objective and defines the perfect outcome with regard to the potential impact of the objective.

Each option was scored against the objectives and sub-objectives based on the scoring matrix. Once a score was defined for each objective then a global weighting was applied which defined the perceived importance of the objective in question. Furthermore, local conditions were also considered for each AFA whereby a local weighting was applied based on an understanding of the local conditions relevant to the objective in question.

Following the identification of preferred flood risk management options from the MCA process, the next stage of the study comprised the development of an overall flood risk management strategy which would comprise a combination of flood prevention measures, flood protection measures and flood preparedness.

8 Appropriate Assessment

8.1 The Habitats Directive

In accordance with Article 6(3) of the Habitats Directive (92/43/EEC), Appropriate Assessment is required where a plan or project not directly connected with or necessary to the management of a Natura 2000 site(s), may give rise to significant effects upon a Natura 2000 site(s). The requirement for Article 6 Assessments has been transposed into Irish law by the European Communities (Birds and Natural Habitats) Regulations 2011 (S.I. No. 477 of 2011), herein referred to as the 'Regulations'. Natura 2000 sites include Special Protection Areas (SPAs), Special Areas for Conservation (SACs), which have been adopted by the European Union (EU), but not yet formally designated by the governments of Member States, as well as candidate SPAs and SACs. In accordance with the Regulations, Natura 2000 sites are herein referred to as European sites.

8.2 Natura Sites

8.2.1 Bandon River SAC (002171)

The site is important as it contains the Annex I priority habitat Alluvial Forests and the Annex I habitat Floating River Vegetation. The Annex I Bird - Alcedo atthis breeds within the site as do the Annex I animal species Lampetra planeri, and Margaritifera margaritifera. Water quality is very good and the site supports a large population of Margaritifera margaritifera. Cork County Council is considering designating the Bandon a salmonid River. The area below Long Bridge supports a rare form of wet woodlands on braided channel edges and islands.

Qualifying features of the SAC are: Freshwater pearl mussel (*Margaritifera margaritifera*) [1029], Brook lamprey (*Lampetra planeri*) [1096] Water courses of plain to montane levels with the *Ranunculus fluitantis* and *Callitriche-Batrachion* vegetation [3260], Alluvial forests with *Alnus glutinosa* and *Fraxinus excelsior* (*Alno-Padion*, *Alnion incanae*, *Salicion albae*) [91E0].

8.2.2 Roaringwater Bay and Islands SAC (000101)

Roaringwater Bay is a wide, shallow bay located in the south-west of Ireland. Roaringwater Bay has a wide variety of reef and sediment habitats that are subject to a range of wave exposures and tidal streams. The site is of significance for the occurrence of *Phocoena phocoena* with relative high abundances recorded, and presents high quality habitat for this marine mammal.

Qualifying features of the site are: Large shallow inlets and bays [1160], Reefs [1170], Vegetated sea cliffs of the Atlantic and Baltic coasts [1230], Harbour porpoise (*Phocoena phocoena*) [1351], Otter (*Lutra lutra*) [1355], Grey seal (*Halichoerus grypus*) [1364], European dry heaths [4030], Submerged or partly submerged sea caves [8330].

8.3 Potential Impacts on Qualifying Features for AFAs within UoM 20

8.3.1 Innishannon AFA

There are no designated areas within the zone of impact of the flood risk management options for the Innishannon AFA. There is therefore no potential for significant impacts on Natura 2000 sites.

8.3.2 Schull AFA

Potential significant impacts of flood management of the Meenvane Stream and the Schull Stream on the qualifying features of the Roaring Water Bay SAC were determined to be extremely unlikely.

8.3.3 Dunmanway AFA

Potential significant negative impacts resulting from the flood risk management measures proposed within Dunmanway AFA have been considered in the context of the Bandon River SAC, and its conservation objectives on the following qualifying interests;

- Freshwater pearl mussel (*Margaritifera margaritifera*) [1029]; and
- Water courses of plain to montane levels with the *Ranunculus fluitantis* and *Callitriche-Batrachion* vegetation [3260].

8.4 Significance of Impacts for AFAs within UoM 20

No likely impacts have been determined on the Roaring Water Bay SAC site from the implementation of viable options in the Schull AFA.

With the implementation of appropriate avoidance and mitigation measures, it is not predicted that the conservation objectives including the Qualifying Interests or the integrity of the Bandon River SAC would be significantly affected by the proposed flood risk management option in Dunmanway AFA.

No likely significant effects on Natura 2000 sites are reasonably foreseeable as a result of the implementation of flood risk management measures in UoM 20 of the SWRBD catchment area.

9 Flood Risk Management Plan

The Flood Risk Management Plan is a public facing document that outlines the process undertaken as part of the CFRAM Study and sets out the flood risk management policies, strategies, actions and measures to be implemented by the OPW, Local Authority and other relevant bodies.

9.1 Public Consultation

Following publication of the Draft Plan and associated SEA Environmental Report (SEA ER) and Appropriate Assessment (AA) in July 2016, a series of public consultation events took place to give members of the public an opportunity to discuss the contents of the plan with members of the study team.

Table 1: Public Consultation Days

Location	Date	Venue	Nr. of Attendees
Cork City	31/8/16	Cork County Hall	24
Skibbereen	1/9/2016	The Library Building	18

9.2 Selected Feedback on the Plan

Observations on the plan, the SEA ER and the AA were received by OPW. Some selected feedback on the documents are summarised below:

9.2.1 Dunmanway

Some stakeholders were of the opinion that Natural Flood Risk Management Measures would be of benefit in Dunmanway and Bandon.

9.3 Changes made to the Plan Following Public Consultation

No changes were made to the plan following the receipt of observations on the draft plan.

10 Lessons Learned

10.1 Stakeholder Consultation and Engagement.

Through the delivery of the South Western CFRAM Study in UoM 20 we have concluded that further iterations of the CFRAM studies could benefit from a revised approach to stakeholder consultation and engagement. Some of the difficulties encountered are listed below:

- People affected by flooding or flood risk management measures did not know about the study or consultation events.
- People felt that their suggested FRM measures had not been considered.
- People attending consultation on Preliminary Options felt that the team had already made their minds up as to what the preferred option was.
- Stakeholders adopted an adversarial approach to their review of the project deliverables.

We would recommend that expert advice is sought in developing a methodology and programme of public and stakeholder engagement to ensure that in future studies, there is a better buy in from the stakeholders. Early stakeholder participation would be of benefit in this. In order to achieve buy-in, it would be necessary to demonstrate that the input of stakeholders has been considered and forms part of the analysis. The best way to do this may be through workshops.

Some of the constraints that the OPW currently has to operate within include the environmental and economic feasibility. These constraints, and the parts they play in the decision-making process act as barriers to meaningful public consultation and engagement. Careful consideration should be given to how the conflicting objectives of public will, the environment and the cost benefit ratio, can be resolved to improve the consultation and engagement process.

The consultation and engagement of environmental stakeholders may be improved with targeted workshops. At these, environmental experts could engage directly with environmental stakeholders (SWAN, NPWS).

11 Health and Safety

11.1 Safety, Health and Welfare at Work Regulations 2013

The South Western CFRAM study includes the preparation of designs that could lead to construction work. In accordance with the 2013 Construction Regulations the OPW are obliged to appoint a Project Supervisor for the Design Process (PSDP). The PSDP is tasked with co-ordinating the work of designers on a project to ensure that they fulfil their duties in respect of the Construction Regulations. The PSDP is also required to prepare a Safety and Health Plan that includes the following:

- A general description of the project
- A description of other work activities ongoing at the site
- A description of the works which will involve particular risks to the safety and health of those constructing the works and
- Information from designers in respect of the decisions they made to mitigate the risk to persons constructing, operating, maintaining and demolishing the works

Mott MacDonald Ireland were appointed by OPW to carry out this role.

The particular risks associated with the preferred options include the following:

- Falling from height
- Drowning
- Electrocutation
- Burial under earthfalls
- Engulfment in swampland
- Chemical and biological agents
- Heavy prefabricated components
- Interaction with traffic

In addition, Mott MacDonald Ireland, as designers, are obliged under the regulations to consider how their designs can be constructed, operated, maintained and demolished safely. As designers Mott MacDonald Ireland are obliged to design out risk in their designs where possible. Decisions made by designers in this regard are documented in Designer's hazard elimination and management record sheets which are appended to the Preliminary Health and Safety Plan for the UoM.

12 Review of Project Scope

12.1 Hydrology

In viewing the hydrology of an entire catchment, it should be recognised that, for various reasons, the extreme peak flow will not always increase as you progress downstream. In future studies, greater weight should be permitted to single site analysis in areas where there is a significant flood risk.

12.2 Hydraulic Modelling

In future studies, it should be recognised that there is little value in modelling steep watercourses that do not give rise to flood risk in their upper reaches. Steep rivers can carry significant volumes of water without giving rise to flood risk. It can be very difficult to construct stable models of steep rivers.

Greater flexibility should be allowed in future studies for consultants to use other methods to calculate flood depths. In certain AFAs it could have been possible to use simple calculations to determine flood depth.

Based on the screening carried out during this study, future studies should include the impact of blockage at high risk structures. This data may not necessarily be reproduced on the flood extent maps but these maps should highlight that there could be a blockage issue and refer to supplementary flood extent maps.

Future studies should focus on more user friendly digital deliverables as opposed to pdf drawings. In particular, GIS deliverables and web mapping could speed up, and reduce the cost of, the delivery of flood data.

13 Non-Reported Deliverables

This section contains summaries of deliverables that have not previously been reported in SW CFRAM Deliverables.

13.1 Defence Asset Condition Survey

The condition of flood defence assets in AFAs and identified in the project brief was ascertained by on-site inspection. The condition of the assets was recorded in the Flood Defence Asset Database.

13.2 Defence Failure Mapping

Defence failure mapping was prepared for locations where existing flood defences could hold more than 1m depth of flood water from defended areas. The mapping was carried out in accordance with GN 24. In UoM 20, mapping was prepared for Dunmanway.

In **Dunmanway** the breach was simulated for the 1% AEP event. The breach was simulated to occur on the Right Bank upstream of the Long Bridge. The breach height was taken to be the height of the flood defence. The breach width was taken to be 40m wide and the breach occurrence was taken to be at the peak of the flood. The duration of the breach was taken to be 36 hours.

13.3 Uncertainty Mapping

The uncertainty associated with the flood extents for various models is shown on the uncertainty mapping. The mapping was carried out as per the methodology set out in the RPS Document “Methodology for Uncertainty Mapping Dodder CFRAMS”. The uncertainty associated with flood extents is associated with uncertainty in the hydrology and in the hydraulic modelling.

The uncertainty related to the hydrology for an area was scored based on the method used to derive extreme flows. The scores for hydrology are shown in Table 2.

Table 2: Hydrological Uncertainty

Method		Score
Catchment Descriptors - FSR	FSR Rainfall Runoff	4
Catchment Descriptors - FEH	FEH Rainfall Runoff	3
Short record (<10 years)	Calibrated Rainfall Runoff	2
Long record (≥ 10 years)		1

The uncertainty related to the hydraulic modelling for an area was scored based on the complexity of the models. The scores for hydraulic modelling are shown in Table 3.

Table 3: Hydraulic Complexity

Model Description		Score
Simple	Few inflows, branches and structures	0
Medium	Some inflows, branches and structures	1
Complex	Reservoir units, many inflows, and/or many branches	2

Large increases in flow for different AEP flood events gives rise to an increase in uncertainty. To take account of this a third score is used, the Return Period Score.

The uncertainty Scores for UoM 20 are shown in table 4.

Table 4: Uncertainty Scores

Model	Hydrology Score	Hydraulic Complexity
Dunmanway HPW	1	2
Dunmanway MPW	2	2
Innishannon	2	1
Bandon	3	2
Clonakilty	3	1
Schull	3	0

The uncertainty line for a flood extent is calculated based on the design flow, the design flood extent, the next extreme flood extent and the uncertainty score.

14 Digital Deliverables

Details of deliverables that have been issued in interactive digital formats are described below.

14.1 Defence Asset Condition Database

The condition of flood defence assets in AFAs and identified in the project brief was ascertained by on-site inspection. The condition of the assets was recorded in the Flood Defence Asset Database which is an Excel spreadsheet with hyperlinks to photographs of the assets.

14.2 River Channel and Structure Survey

AutoCAD drawings of the river channel and structure surveys specified to facilitate the construction of hydraulic models were issued to OPW. Watercourses were given a 6-digit reach code to identify them. The watercourses surveyed in UoM 20 are listed in Table 5.

Table 5: Surveyed Watercourses

Watercourse	Reach Code
Cappeen	20CAPR
Feagle	20FEAL
Duvane	20DUVN
Meenvane	20MEEN
Skull River	20SKUL
Ballyhalwick	20BALL
Bandon (TRIB)	20BANB
Bandon (River)	20BAND
Bandon (Mill Loop)	20BANM
Bandon (TRIB)	20BANO
Caha (River)	20CAHA
Gearranbaun	20GEAR
Bandon (River)	20BAND
Dirty (River)	20DIRT
Dirty (Trib)	20DITB
Dromleena (Trib)	20EENA
Brewery Loop	20BREL
Brewery (River)	20BREW

14.3 Hydraulic Models

The hydraulic models built as part of the South Western CFRAM study were issued to the OPW on a hard disk drive. Separate models were built to prepare flood maps, to analyse flood defence failure and to develop options. These models are contained in folders called DESIGN, BREACH and OPTION. The models relating to the AFAs and MPWS are listed in Table 6.

Table 6: Hydraulic Models

Model Number	Name	Location
23	Dunmanway	Dunmanway AFA
24	Dunmanway MPW	Dunmanway MPW to upstream of Bandon
25	Innishannon	Innishannon AFA
26	Clonakilty	Clonakilty AFA
27	Innishannon MPW	MPW from Innishannon to Kinsale
28	Schull	Schull AFA

14.4 Flood Maps

Flood maps were prepared and delivered in pdf and in GIS format.

Table 7: Flood maps

Map Nr	Map Type	GIS format	Probabilities mapped per scenario		
			Current	MRFS	HEFS
1	Flood Extent	Polygon	All	All	10,1,0.1
2	Flood Zone	Polygon	1, .01	1, .01	N/A
3	Flood Depth	Raster Grid	All	10,1,0.1	N/A
4	Flood Velocity	Raster Grid	All		N/A
5	Risk to Life	Raster Grid	10,1,0.1		N/A
6	Defence Failure Extent	Polygon	1 Scenario		N/A
	Defence Failure Depth	Raster Grid	1 Scenario		N/A
	Defence Failure Velocity	Raster Grid	1 Scenario		N/A
7	Specific Risk, Inhabitants	Raster Grid	10,1,0.1	10,1,0.1	N/A
8	Specific Risk, Type of Activity	Raster Grid	10,1,0.1	10,1,0.1	N/A
9	Specific Risk, Economic Risk	Raster Grid	.01	.01	N/A
10	General Risk, Social	Point	10,1,0.1	10,1,0.1	N/A
11	General Risk, Environment	Point	10,1,0.1	10,1,0.1	N/A
12	General Risk, Cultural Heritage	Point	10,1,0.1	10,1,0.1	N/A
13	General Risk, Economy	Point	10,1,0.1	10,1,0.1	N/A

Appendices

A.	Schedule of Reports	29
----	---------------------	----

A. Schedule of Reports

Table 8: Schedule of Reports

Report Name	Report Nr.
Inception Report	296235-IWE-CCW-R05
Flood Risk Review	296235-IWE-CCW-R01
Hydrology Report	296235-IWE-CCW-R16
Clonakilty Hydrology Report	296235-IWE-CCW-R08
Hydraulics Report	296235-IWE-CCW-R19
Clonakilty Hydraulics Report	296235-IWE-CCW-R09
Clonakilty Hydro-geomorphological Assessment Report	296235-IWE-CCW-R10
Draft Flood Mapping Consultation Report	296235-IWE-CCW-CR2003
Preliminary Flood Risk Management Options Report	296235-IWE-CCW-R24
Clonakilty Preliminary Flood Risk Management Options Report	296235-IWE-CCW-R11
Preliminary Safety and Health Plan for Clonakilty	296235-IWE-CCW-H2001
Preliminary Safety and Health Plan	296235-IWE-CCW-H2002
Clonakilty Public Information Day	296235-IWE-CCW-CR2001
Draft Mapping / Preliminary Options Consultation Report for Clonakilty	296235-IWE-CCW-CR2002
Preliminary Options Consultation Report	296235-IWE-CCW-CR2004
Planning and Development Report	296235-IWE-CCW-R39
Strategic Sustainable Urban Drainage Report	296235-IWE-CCW-R44
Strategic Environmental Assessment Scoping Report	296235-IWE-CCW-ES01
Strategic Environmental Assessment Option Appraisal Report	296235-IWE-CCW-ES02
Strategic Environmental Assessment Environmental Report	296235-IWE-CCW-ES04
Strategic Environmental Assessment Non-Technical Summary	296235-IWE-CCW-ES09
Strategic Environmental Assessment Statement	296235-IWE-CCW-ES14
Appropriate Assessment Screening Clonakilty	296235-IWE-CCW-EA01
Appropriate Assessment Screening	296235-IWE-CCW-EA04
Natura Impact Statement	296235-IWE-CCW-EN03
Flood Risk Management Plan	296235-IWE-CCW-R34
Draft FRMP Consultation Report	296235-IWE-CCW-CR1803
Defence Asset Database Handover Report	296235-IWE-CCW-R54

