

SITE PLAN 1: 500

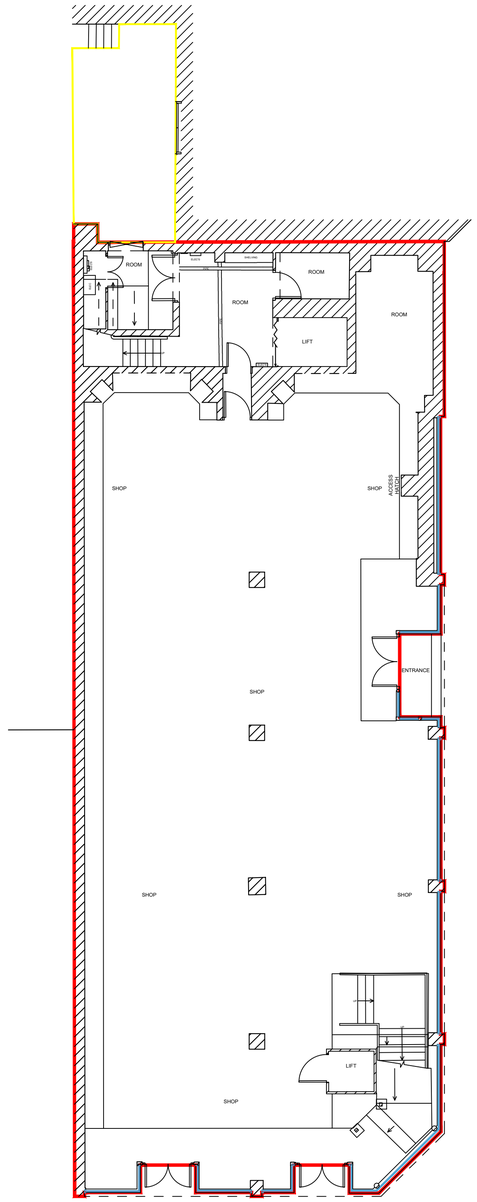

GROUND FLOOR PLAN

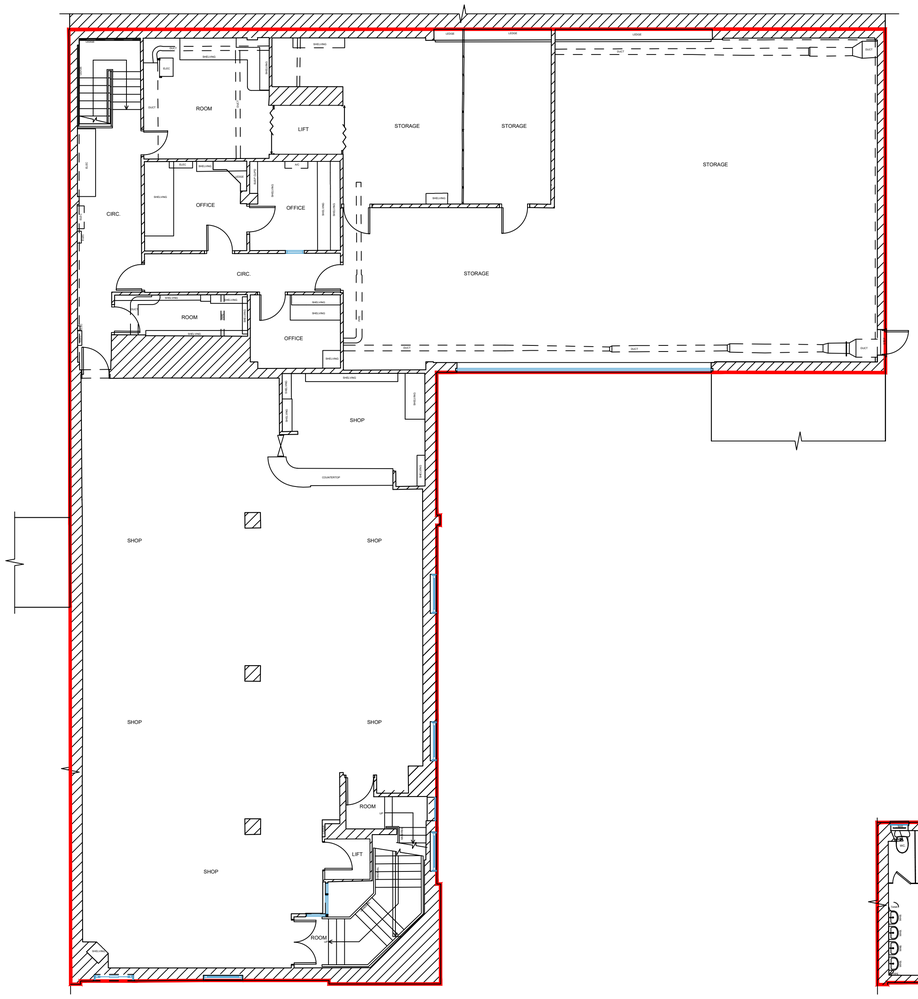

FIRST FLOOR PLAN

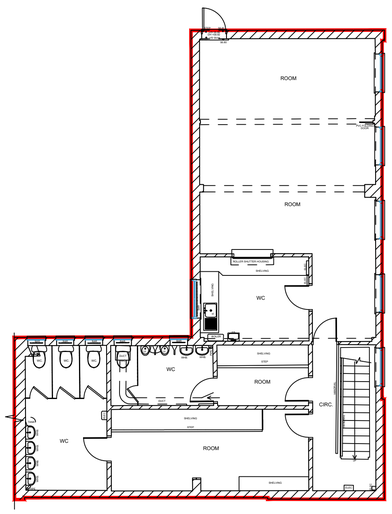

SECOND FLOOR PLAN

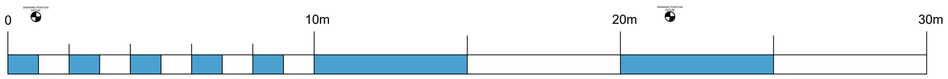

Scale 1:100

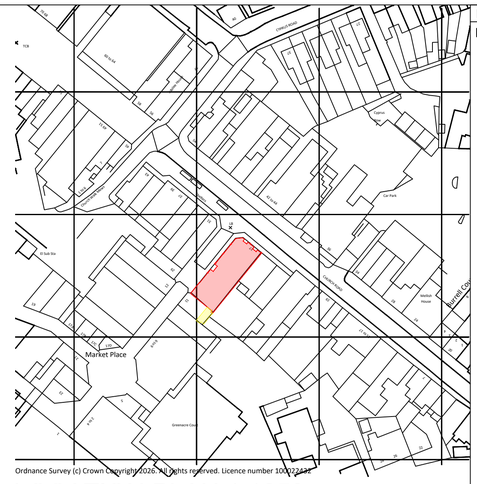

Ordnance Survey (c) Crown Copyright 2026. All rights reserved. Licence number 100022432

LOCATION PLAN 1:1250

Notes:

LEASE PLAN KEY:

DEMISE BOUNDARY

DEMISE SHARED ACCESS

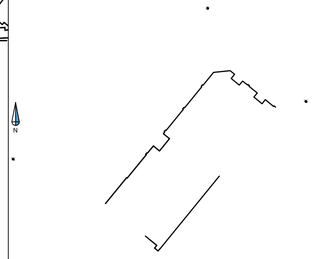

Rev	Comments	By	Chkd	Date

SURVEYBASE
PRECISION DIGITAL SURVEYORS

www.surveybase.co.uk 0343 841 0112

Project Name
27 Church Road, Burgess Hill RH15 9BB

CAD Drawing Name
SB15094 - MBS

Drawing Title
LEASE PLAN

Client	Date 25/06/2026
JLL	Scale A1 @ 1:100

Drawn By	Checked By	SB Code	Revision
SB - SU	SB - MG	SB15094	-

Grid Orientation	Site Level Datum
Arbitrary	Arbitrary - 50.00m Datum Located At Entrance

DRAWING LEVEL DATUM 50.00

All dimensions are to be checked on site where applicable. This drawing must not be scaled, and only written dimensions should be respected.

Tree species and sizes on this drawing are not guaranteed, and if critical should be verified by an arboriculturist. Tree spreads are average about the bole, and heights are approximate at the time of the survey.

THE SURVEY ASSOCIATION · Constructionline Silver Member · SafeContractor · ISO 9001 · 25 YEARS