



WILKINSONS

B&Q

KYBOTECH

A57 A1 7MILES

A57 M1 J31 6MILES

Strategic Employment Land
A57, Shireoaks Common, Worksop

FOR SALE – Strategic Employment Land, A57 Shireoaks Common, Workosp



Strategic Employment Land, Workosp



Fisher German LLP is pleased to bring to market a key North Nottinghamshire development site, in conjunction with Hallam Land Management.

Summary:

- 17.9 hectares (44.23 acres) employment land site
- Revised Planning Application running B1, B2 & B8
- Higher value uses proposed, A3, A4 & PFS
- New access proposed off the A57
- Strategic location on the gateway to Workosp
- Available as a whole or could be split
- Situated equidistant from the M1 and A1



Key features



Strategic commercial development site



Proposed higher value uses on part



Available as a whole or may consider splitting



Net Area approximately 12.6 hectares (31.13 acres)



Potential LEPP funding for access



Offers Invited



Description

The site extends to some 17.9 hectares (44.23 acres) and is presently in agricultural use. The land is relatively level and irregular in shape and is proposed to be served via a new access taken directly from the A57 as shown on the Masterplan within these particulars. The site should be capable of sub-division with a northern and southern sections proposed to be served off an internal roundabout.

The site currently has an outline planning consent which was tied to a larger planning consent which incorporated the residential development which is currently taking place to the west of the site. A new planning application was submitted in March 2018 for a revised scheme which incorporates some higher value uses to approximately 1.6 hectares at the front of the site which include petrol filling station, convenience store, takeaway/ drive thru and pub/ restaurant.

The site is being offered as a whole with consideration being given to splitting the site into smaller parcels of land to accommodate occupiers/ developers requirements. Further details regarding this can be obtained from the sole agents.

Land to the west of the site is currently being developed by Harron Homes for 175 residential units.

Location

The site is located in a strategic position adjacent to the A57 on the north western periphery of Worksop and north of the large

village of Shireoaks. Shireoaks benefits from local amenities including shops and a post office and also has a railway station. More substantial facilities can be found in Worksop town centre which lies approximately 2 miles distant.

From a regional perspective, Shireoaks is ideally situated to access the major national roadways with the M1 Junction 30 and 31 both approximately 6 miles distant to the east of the site. Junction 34 of the A1 is equally accessible situated 7 miles to the west.

Train services are available from Shireoaks and Worksop train stations, with access to London in under two and a half hours. International flights

are readily available from Doncaster Sheffield airport, 17 miles to the north and East Midlands airport, some 44 miles to the south.

Planning

Outline planning permission was originally granted over the larger site which incorporates a residential scheme to the west under planning application number 14/00223/OUT, the decision for which was granted on 18th January 2016. Since that original consent there has been a further consent for approval of reserved matters.

As that planning consent was tied to the residential scheme, a new planning application

was submitted in March 2018 for a more comprehensive scheme of development which incorporates higher value uses towards the entrance to the site.

A full suite of planning and useful documents can be viewed via our data room, for access please contact the sole agents.

Terms and Tenure

We are initially seeking expressions of interest from both developers and occupiers, this will allow our clients to plan the disposal of the site. Following this initial marketing period, we anticipate inviting offers from those interested parties.



Centrally located with
**M1 Junction 31 and A1
Apleyhead junction**
lying **6 and 7 miles**
away respectively



Worksop is situated
within the **Sheffield City
Region** with a total
population of **1.83**
million people



Annual salaries in
Worksop **37% lower**
than the national
average

Population of
Bassetlaw area is
114,800

Strategic Employment Land

The site is freehold and will be sold with vacant possession.

Services

We understand that all mains services are available close to the subject site although it will be the purchasers responsibility to ensure the availability and suitability of services for connection.

VAT

The property is opted to tax.

Viewings and Further Information

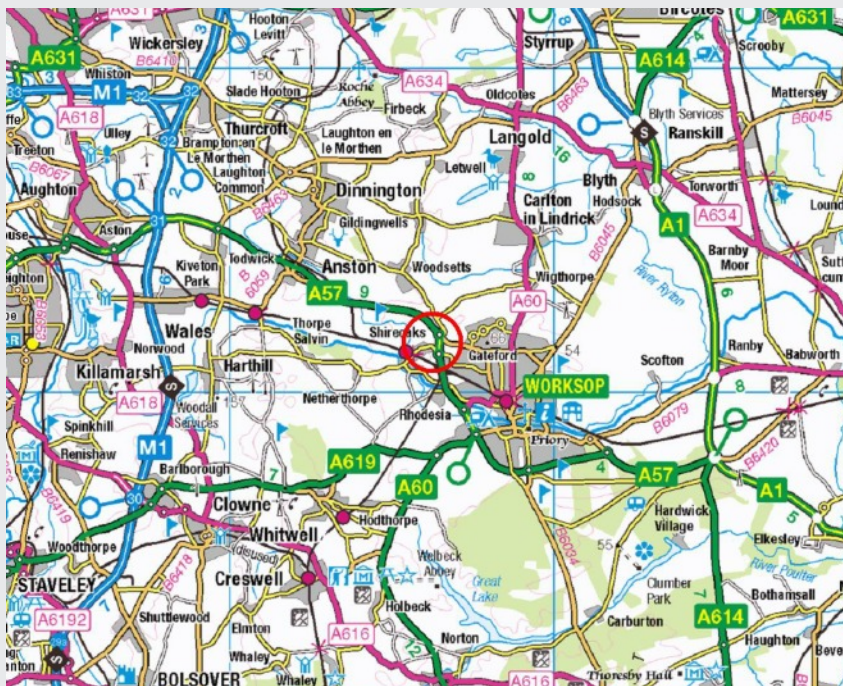
The site is visible in part from the A57. Please be aware that the land is currently farmed and we ask those interested parties not to enter the land without prior approval from Fisher German. For further information or to discuss your requirement, please contact either of the Surveyors detailed below.



Strategic Employment Land












FOR SALE – Strategic Employment Land, A57 Shireoaks Common, Worksop



Please note: Fisher German LLP and any Joint Agents give notice that:

The particulars are produced in good faith are set out as a general guide only and do not constitute or form any part of an offer or any contract. No person within Fisher German has any authority to make or give representation or warranty on any property.

→ For further info please contact:	
 Miles Youdan	 Jonathan Butler
 07841 804752	 07580 323813
 Miles.Youdan@fishergerman.co.uk	 Jonathan.Butler@fishergerman.co.uk
 Doncaster 01302 243932	 fishergerman.co.uk



Hallam Land Management

