

0.0m DATUM

NORTH ELEVATION



0.0m DATUM

EAST ELEVATION

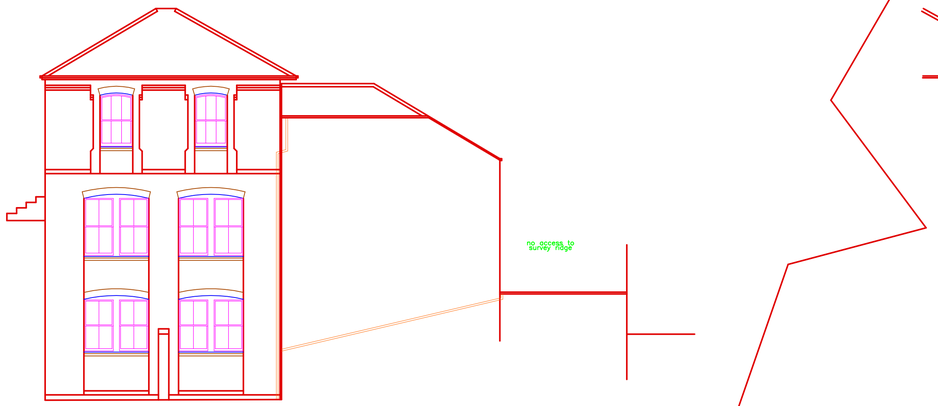

0.0m DATUM

SOUTH ELEVATION

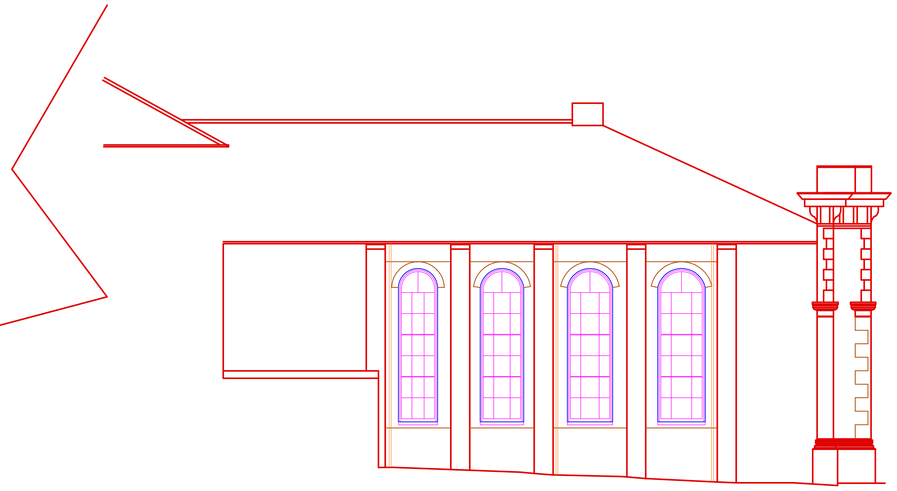

0.0m DATUM

SOUTH ELEVATION

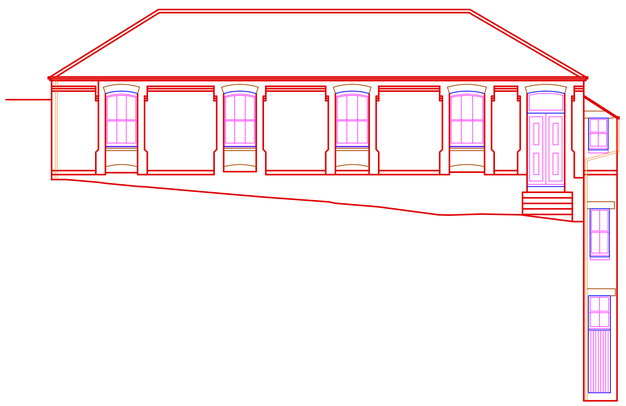

0.0m DATUM

WEST ELEVATION

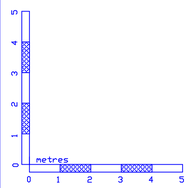

NOTES:
LEVELS RELATE TO O.S DATUM

ALL DIMENSIONS & LEVELS SHOWN IN METRES

ON SITE DIMENSION ACCURACY IS TAKEN RELATIVE TO THE PRINTED SCALE AND SHOULD BE CHECKED ON SITE WHERE OF CRITICAL IMPORTANCE

P STUBBINGTON
LAND SURVEYS LTD

NORTH WINDS
LOWER LANE
BISHOPS WALTHAM
SOUTHAMPTON
HAMPSHIRE
SO32 1AS

TEL : 023 8060 1876

MOBILE: -
07973 348165

EMAIL: -
PAUL@PSLANDSURVEYS.COM

CLIENT: -	URC
CONTRACT: -	HOPE URC WEYMOUTH DORSET
TITLE: -	ELEVATIONS
SCALE: -	1:100 @A1
DRAWING NO.	12666/03
DATE: -	AUGUST 2026
SURVEYOR: -	NLA/SD