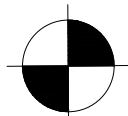
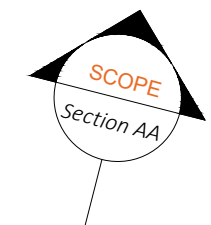




1. ALL TREES ARE IDENTIFIED WHERE POSSIBLE BUT SPECIALIST PROFESSIONAL ADVICE SHOULD BE SOUGHT WHERE SPECIES AND SIZE MAY BE CRITICAL TO ANY WORKING BEING CARRIED OUT
2. DRAINAGE, UTILITIES AND SERVICES HAVE BEEN SURVEYED WHERE FOUND AND TRACED WHERE POSSIBLE.
3. SMALL PLASTIC SERVICES CANNOT BE TRACED.
4. EAVES HEIGHTS SHOWN ARE INDICATIVE AND APPROXIMATE.
5. ANY D/S DATA PROVIDED IS FOR REFERENCE PURPOSES ONLY - UNDER TERMS OF LICENSE FROM THE CROWN COPYRIGHT.
6. NOT DRAW TO SCALE FROM THIS DRAWING.
7. GROUND FEATURES, DETAIL, DRAINAGE & SERVICES MAY NOT BE SHOWN IF OBTAINED FROM SIGHT OR CONCEALED AT THE TIME OF THE SURVEY.

FC	FLOOR TO GILL	AB	AIR BRICK
CH	CHILL TO HEAD	ACU	AIR CONDITIONING UNIT
PH	POST OF ARCH	CEU	CEILING EMERGENCY LIGHT
CA	CENTRE OF ARCH	CLPD	CUPBOARD
SP	SPRING POINT	CEU	CEILING EMERGENCY LIGHT
SH	SHED	G	GULLY
SSH	SUSPENDED CEILING HEIGHT	RAD	RADIATOR
SDH	DOOR HEIGHT	RW	RAIN WATER PIPE
US	UNDERSIDE OF BEAM	RTM	RETAINING WALL
UL	UNDERSIDE	RVL	ROOF/LIFT
CL	COVER LEVEL	SOL PIPE	SOLVENT PIPE
FL	FLOOR LEVEL	SVL	SOLVENT PIPE
IC	INSPECTION COVER	UTL	UNABLE TO LIFT
L	INVERT LEVEL	V	VENT
MH	MANHOLE COVER	VV	VENT PIPE




GROUND FLOOR

REVISION : PROJECT 1 WOOD LANE, SHEPHERDS BUSH, LONDON W12 7DP		
CLIENT BURCOTE COURT LTD.		
DRAWING TITLE GROUND FLOOR PLAN		
SCALE 1:50	DATE AUGUST 2018	
DRAWING NUMBER 2015_01	REVISION —	PAPER SIZE A1
LEVELS RELATED TO: ORDINANCE SURVEY LEVEL DATUM OSGM15 VIA MULTIPLE RTK GNSS OBSERVATIONS		
GRID RELATED TO: LOCALISED VERSION OF OSGB36 NATIONAL GRID (OSTN15) WITH SCALE FACTOR REMOVED DERIVED FROM MULTIPLE RTK GNSS LOCATIONS		
<div style="text-align: center;">  <p>SCOPE SURVEYS</p> </div> <div style="text-align: center;"> <p>TANT AND MEASURED BUILDING SURVEYS</p> </div> <div style="display: flex; justify-content: space-between; margin-top: 10px;"> <div> <p>T: 0208 771 3477 E: INFO@SCOPESURVEYS.CO.UK W: WWW.SCOPESURVEYS.CO.UK</p> </div> <div style="text-align: right;"> <p>91 CHURCH ROAD LONDON SE18 2TA</p> </div> </div>		

523280E

523300E



1. ALL TREES ARE IDENTIFIED WHERE POSSIBLE BUT SPECIALIST PROFESSIONAL ADVICE SHOULD BE SOUGHT WHERE SPECIES AND SIZE MAY BE CRITICAL TO ANY WORK BEING CARRIED OUT.
2. DRAINAGE, UTILITIES AND SERVICES HAVE BEEN SURVEYED WHERE FOUND AND TRACED WHERE POSSIBLE.
3. SMALL PLASTIC SERVICES CANNOT BE TRACED.
4. EAVES HEIGHTS SHOWN ARE INDICATIVE AND APPROXIMATE.
5. ANY O/S DATA PROVIDED IS FOR REFERENCE PURPOSES ONLY - UNDER TERMS OF LICENCE FROM CROWN COPYRIGHT.
DO NOT SCALE FROM THIS DRAWING.
6. GROUND FEATURES, DETAIL, DRAINAGE & SERVICES MAY NOT BE SHOWN IF OBSERVED FROM SIGHT OR CONCEALED AT THE TIME OF THE SURVEY.

BUILDING LEGEND			
FC	FLOOR TO CALL	ARI	AIR BRIDGE
CH	CEIL TO HEAD	ACU	AIR CONDITIONING UNIT
CA	CENTRE OF AREA	CDU	CLIMBING DEVICES UP
CA	CENTRE OF AREA	CUPD	CUPBOARD
SP	SPRING POINT	EL	EMERGENCY LIGHT
CH	CEILING HEIGHT	GULLY	GULLY
SCD	SUPPLEMENTED CEILING HEIGHT	RAD	RADIATOR
DO	DOOR	RWP	RAIN WATER PIPE
USB	UNDERSIDE OF BEAM	RTW	RETAINING WALL
CL	UNDERLEVEL	RO	ROOF LIGHT
CL	UNDERLEVEL	SOI	SOIL PIPE
CL	UNDERLEVEL	SVP	SOLVENT PIPE
IN	INSPECTION COVER	UTL	UNABLE TO LIFT
VE	VEHICLE COVER	VENT	VENT
VE	VEHICLE COVER	VP	VENT PIPE

PROJECT
1 WOOD LANE, SHEPHERDS BUSH,
LONDON W12 7DP

DRAWING TITLE

FIRST FLOOR PLAN

DRAWING NUMBER	REVISION	PAPER SIZE
2015 02	—	A1


GRID RELATED TO:
LOCALISED VERSION OF OSGB36 NATIONAL GRID
(OSTN15) WITH SCALE FACTOR REMOVED
DERIVED FROM MULTIPLE RTK GNSS LOCATIONS



LAND & MEASURED BUILDING SURVEYORS


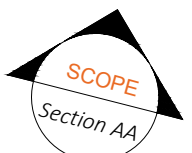
T: 0208 771 3477
E: INFO@SCOPESURVEYS.CO.UK
W: WWW.SCOPESURVEYS.CO.UK

91 CHURCH ROAD
LONDON
SE19 2TA



1ST FLOOR

180000N



NOTES

1. ALL TREES ARE IDENTIFIED WHERE POSSIBLE BUT SPECIALIST PROFESSIONAL ADVICE SHOULD BE SOUGHT WHERE SPECIES AND SIZES MAY BE CRITICAL TO ANY WORK BEING CARRIED OUT.
2. DRAINAGE, UTILITIES AND SERVICES HAVE BEEN SURVEYED WHERE FOUND AND TRACED WHERE POSSIBLE.
3. SMALL PLASTIC SERVICES CANNOT BE TRACED.
4. EAVES HEIGHTS SHOWN ARE INDICATIVE AND APPROXIMATE.
5. ANY O/S DATA PROVIDED IS FOR REFERENCE PURPOSES ONLY - UNDER TERMS OF LICENCE FROM CROWN COPYRIGHT.
6. DO NOT SCALE FROM THIS DRAWING.
7. GROUND FEATURES, DETAIL, DRAINAGE & SERVICES MAY NOT BE SHOWN IF OBSERVED FROM SIGHT OR CONCEALED AT THE TIME OF THE SURVEY.

BUILDING LEGEND

FC	FLOOR TO CILL	AB	AIR BRICK
CH	CILL TO HEAD	ACU	AIR CONDITIONING UNIT
SA	SIDE OF ARCH	CSU	CEILING SLOPES UP
CA	CENTRE OF ARCH	CUFD	CUPBOARD
CH	CHIMNEY PART	EM	EMERGENCY LIGHT
CH	CEILING HEIGHT	G	GULLY
CH	SUSPENDED CEILING HEIGHT	Rd	RADIATOR
DO	DOOR HEIGHT	RWP	RAIN WATER PIPE
US	UNDERSIDE OF BEAM	RT	RETAINING WALL
US	DOOR	RL	ROOFLIGHT
FL	FLOOR LEVEL	SVP	SOIL PIPE
OL	COVER LEVEL	SVP	SOIL VENT PIPE
IC	INSPECTION COVER	STL	STABLE TO LIFT
IN	INVERT LEVEL	V	VENT
MH	MANHOLE COVER	VP	VENT PIPE

REVISION :

PROJECT
1 WOOD LANE, SHEPHERDS BUSH,
LONDON W12 7DP

CLIENT
BURCOTE COURT LTD.

DRAWING TITLE

SECOND FLOOR PLAN

SCALE 1:50 DATE AUGUST 2018

DRAWING NUMBER	REVISION	PAPER SIZE
2015_03	—	A1


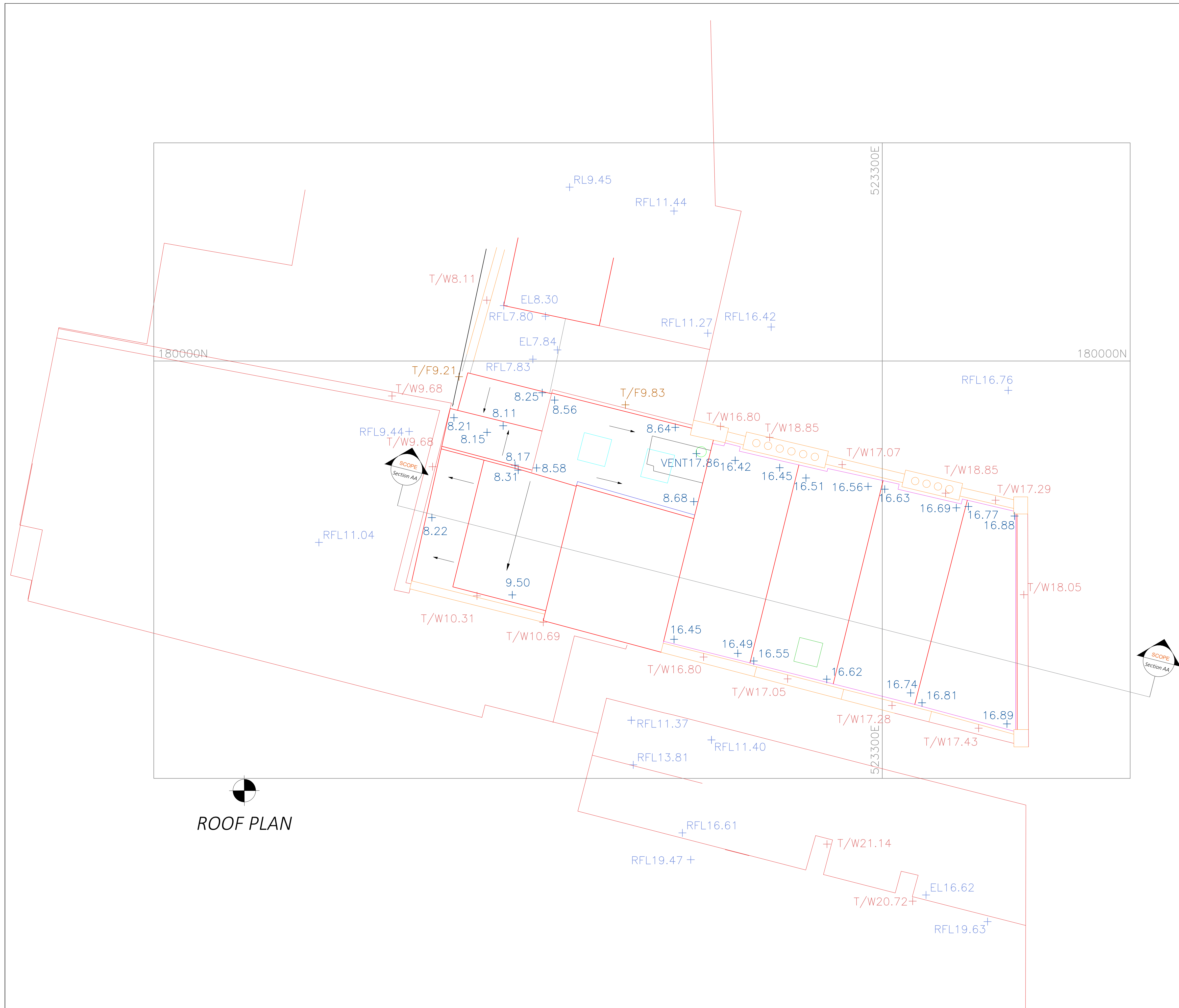
LEVELS RELATED TO:
ORDNANCE SURVEY LEVEL DATUM OSGM15
VIA MULTIPLE RTK GNSS OBSERVATIONS

GRID RELATED TO:
LOCALISED VERSION OF OSGB36 NATIONAL GRID
(OSTN15) WITH SCALE FACTOR REMOVED
DERIVED FROM MULTIPLE RTK GNSS LOCATIONS

SCOPE
SURVEYS
LAND & MEASURED BUILDING SURVEYORS

T: 0208 771 3477
E: info@scopesurveys.co.uk
W: www.scopesurveys.co.uk

91 CHURCH ROAD
LONDON
SE19 2TA



ROOF PLAN

NOTES

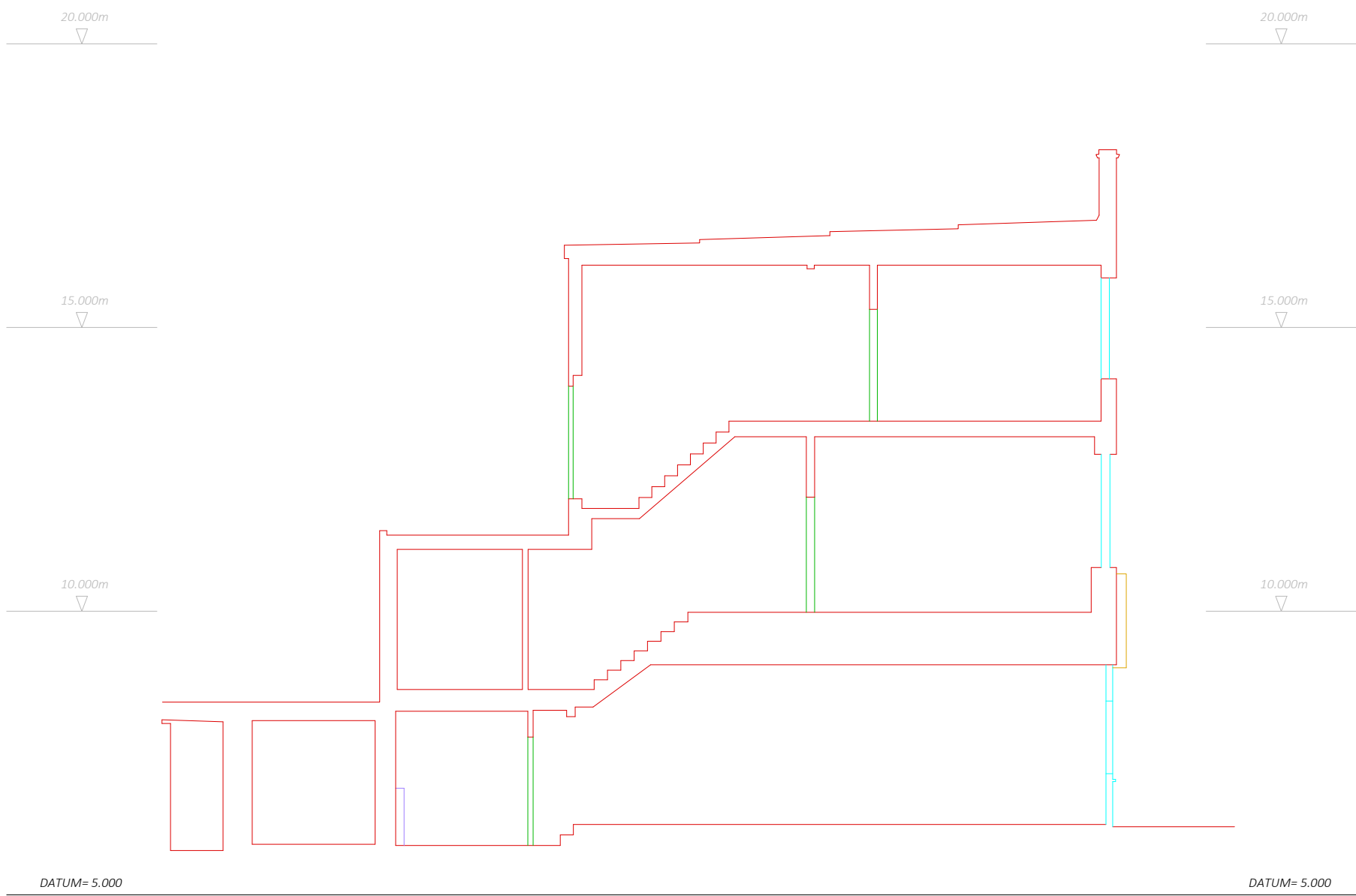
1. ALL TREES ARE IDENTIFIED WHERE POSSIBLE BUT SPECIALIST PROFESSIONAL ADVICE SHOULD BE SOUGHT WHERE SPECIES AND SIZE MAY BE CRITICAL TO ANY WORK BEING CARRIED OUT.
2. DRAINAGE, UTILITIES AND SERVICES HAVE BEEN SURVEYED WHERE FOUND AND TRACED WHERE POSSIBLE.
3. SMALL PLASTIC SERVICES CANNOT BE TRACED.
4. EAVES HEIGHTS SHOWN ARE INDICATIVE AND APPROXIMATE.
5. ANY O/S DATA PROVIDED IS FOR REFERENCE PURPOSES ONLY - UNDER NO CIRCUMSTANCES TO BE USED FOR CROWN COPYRIGHT.
6. DO NOT SCALE FROM THIS DRAWING.
7. GROUND FEATURES, DETAIL, DRAINAGE & SERVICES MAY NOT BE SHOWN IF OBSERVED FROM SIGHT OR CONCEALED AT THE TIME OF THE SURVEY.

BUILDING LEGEND			
FC	FLOOR TO CELL	AB	AIR BRICK
CA	CELL TO HEAD	ACU	AIR CONDITIONING
MA	MAINTENANCE	SCUP	SCUP
CA	CENTRE OF ARCH	CUED	CURB
SP	SPRINT POINT	EL	EMERGENCY LIGHT
CH	CEILING HEIGHT	Radi	RADIATOR
SC4	SUSPENDED CEILING HANG	W	WATER PIPE
CH	CHORD HEIGHT	RTW	RETAINING WALL
US	UNDERSIDE OF DECK	SWP	SOIL WATER PIPE
CL	CEILING LEVEL	SOL	SOIL PIPE
US	UNDER LEVEL	VP	VENT PIPE
CL	CEILING INSPECTION POINT	UTL	UNABLE TO LIFT
US	UNDER LEVEL	VP	VENT PIPE
MI	MANHOLE COVER		


REVISION:			
PROJECT 1 WOOD LANE, SHEPHERDS BUSH, LONDON W12 7DP			
CLIENT BURCOTE COURT LTD.			
DRAWING TITLE ROOF PLAN			
SCALE 1:50		DATE AUGUST 2018	
DRAWING NUMBER 2015_04	REVISION —	PAPER SIZE A1	
LEVELS RELATED TO: ORDNANCE SURVEY LEVEL DATUM OSGM15 VIA MULTIPLE RTK GNSS OBSERVATIONS			
GRID RELATED TO: LOCALISED VERSION OF OSG836 NATIONAL GRID (OSTN15) WITH SCALE FACTOR REMOVED DERIVED FROM MULTIPLE RTK GNSS LOCATIONS			



SECTION A-A



SECTION A-A



- NOTES
1. ALL TREES ARE IDENTIFIED WHERE POSSIBLE BUT SPECIALIST PROFESSIONAL ADVICE SHOULD BE SOUGHT WHERE SPECIES AND SIZE MAY BE CRITICAL TO ANY WORK BEING CARRIED OUT.
 2. DRAINAGE, UTILITIES AND SERVICES HAVE BEEN SURVEYED WHERE FOUND AND TRACED WHERE POSSIBLE.
 3. SMALL PLASTIC SERVICES CANNOT BE TRACED.
 4. EAVES HEIGHTS SHOWN ARE INDICATIVE AND APPROXIMATE.
 5. ANY O.S DATA PROVIDED IS FOR REFERENCE PURPOSES ONLY - UNDER TERMS OF LICENCE FROM CROWN COPYRIGHT.
 6. DO NOT SCALE FROM THIS DRAWING.
 7. GROUND FEATURES, DETAIL DRAINAGE & SERVICES MAY NOT BE SHOWN IF OBSCURED FROM SIGHT OR CONCEALED AT THE TIME OF THE SURVEY.

REVISION :		
PROJECT 1 WOOD LANE, SHEPHERDS BUSH, LONDON W12 7DP		
CLIENT BURCOTE COURT LTD.		
DRAWING TITLE FRONT ELEVATION & SECTION AA		
SCALE 1:50	DATE AUGUST 2018	
DRAWING NUMBER 2015_05	REVISION —	PAPER SIZE A1
LEVELS RELATED TO: ORDNANCE SURVEY LEVEL DATUM OSGM15 VIA MULTIPLE RTK GNSS OBSERVATIONS		
GRID RELATED TO: LOCALISED VERSION OF OSGB36 NATIONAL GRID (OSTN15) WITH SCALE FACTOR REMOVED DERIVED FROM MULTIPLE RTK GNSS LOCATIONS		
<div>SCOPE SURVEYS</div> <div>LAND & MEASURED BUILDING SURVEYORS</div> <div>T: 0208 771 3477 E: INFO@SCOPESURVEYS.CO.UK W: WWW.SCOPESURVEYS.CO.UK</div> <div>91 CHURCH ROAD LONDON SE19 2TA</div>		