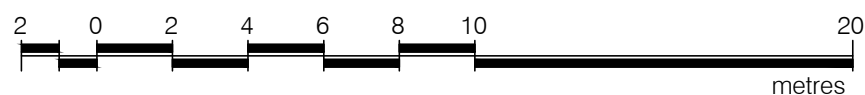


KENSINGTON HIGH STREET



LEASE PLAN

190 KENSINGTON HIGH STREET
LONDON, W8 7RG

Ground Floor

 Lease Demise

Notes:

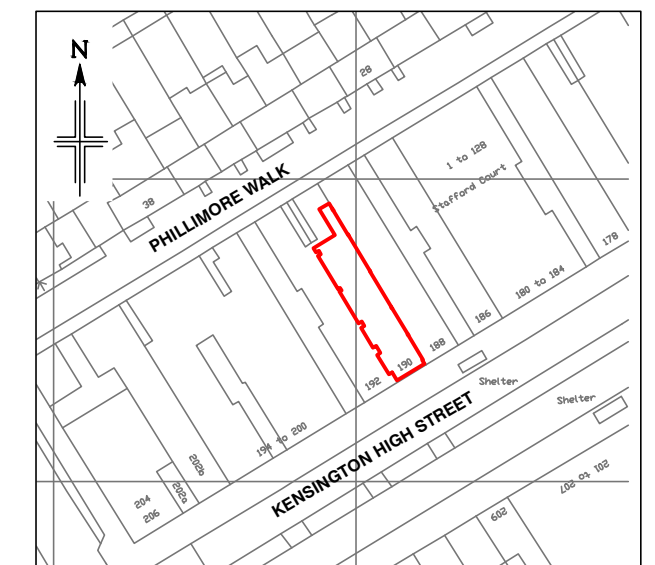
Care should be taken when drawings are printed to avoid image distortion.

This drawing is issued for lease registration purposes only and further copies should be printed under the appropriate licence.

The lease demise line indicates the extent of the demise and does not necessarily mirror the Plowman Craven on-site area measurement.

Revisions:

A - Original Issue (February 2020)



Location Plan

Scale 1:1250

This drawing contains Ordnance Survey data which has been reproduced with the permission of the Controller of Her Majesty's Stationery Office, Crown copyright 2020.

Licence Number: 100020449

Dwg No. 44238-190KHS-LPG

Issue A


February 2020

Presentation Scale 1:200 @ A3

Plowman Craven

Regulated by RICS



 +44(0)1582 765566

 www.plowmancraven.co.uk