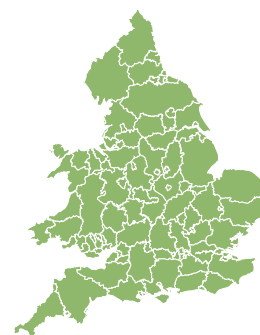
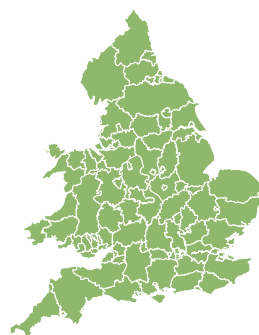
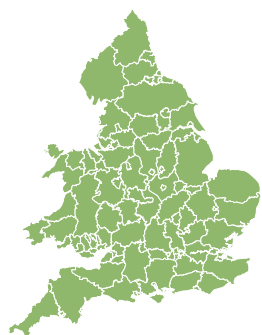
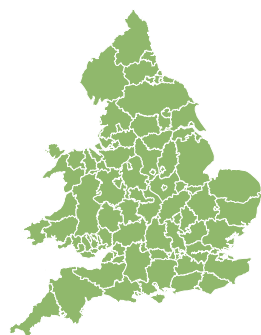


Flood Guidance Statement

10:30hrs Monday 29 May 2017

FLOODFORECASTINGCENTRE

a working partnership between



Monday

29 May 2017 10:30-23:59

Trend since last FGS

Decreased



Tuesday

30 May 2017

Steady



Wednesday

31 May 2017

Steady



Thursday

1 Jun 2017

Steady



Friday

2 Jun 2017

Increased



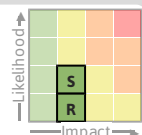
Localised minor surface water flooding impacts are possible during Monday afternoon and evening, especially over parts of Wales and the west of England. Minor impacts from surface water flooding are possible but not expected on Friday.

Area of Concern Map 1 - Monday 29 May

RISK AREA **A**

Impact **MINOR**

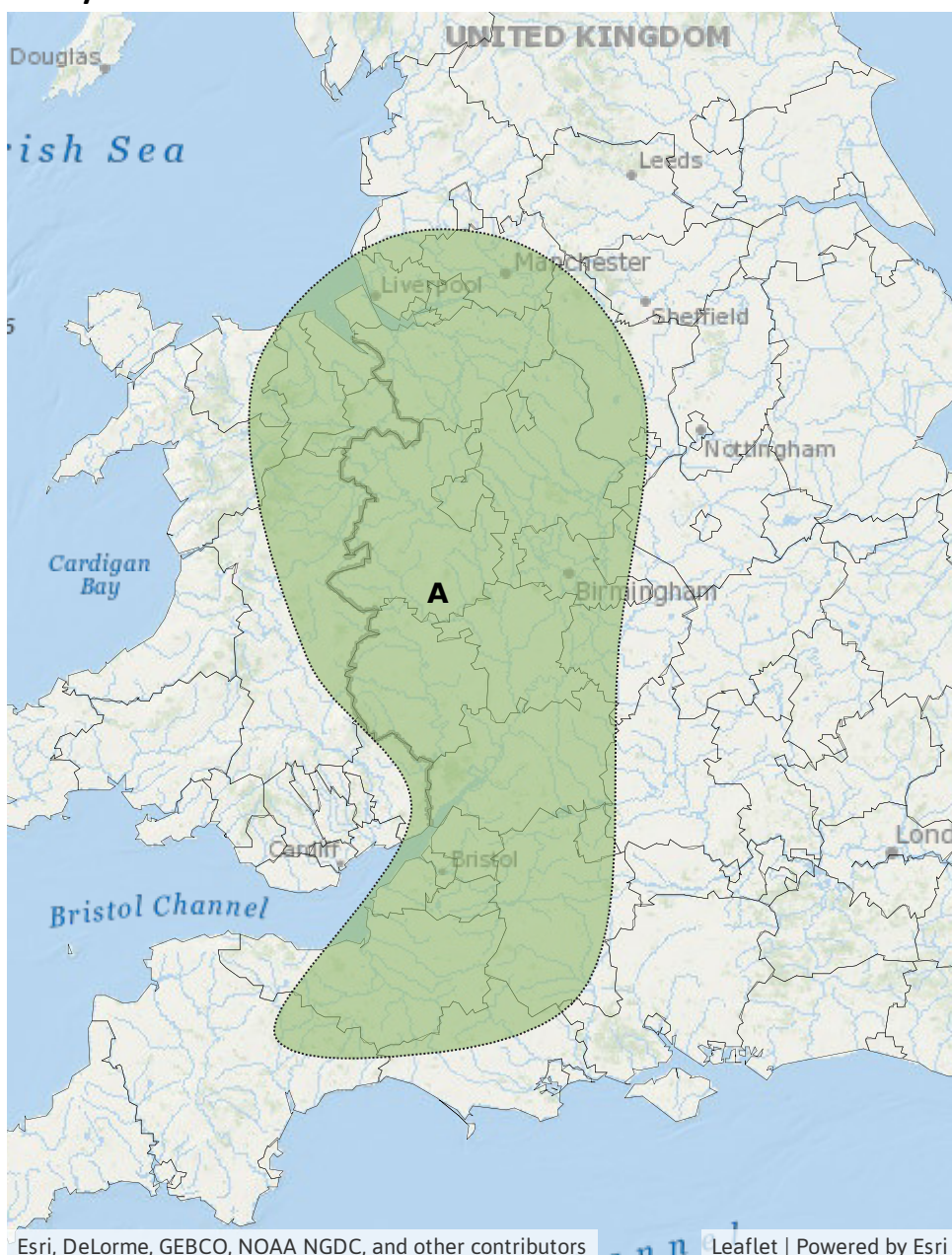
Likelihood **LOW**



Source River Surface

Likely duration 1 Day

Monday afternoon and evening, especially in urban areas.



Esri, DeLorme, GEBCO, NOAA NGDC, and other contributors

Leaflet | Powered by Esri

Assessment of flood risk



Surface water

Localised minor surface water flooding impacts are possible today (Monday) in Area A on Area of Concern Map 1, particularly in urban areas. This is due to the potential for thunderstorms to develop across parts of England and Wales and move north-eastwards.

Elsewhere today and across parts of England & Wales on Friday, localised minor impacts from surface water flooding are possible but not expected.



Rivers

Localised minor river flooding impacts are possible, but not expected, in Area A on Area of Concern Map 1 for today (Monday). Any impacts will be restricted to small, fast responding catchments and urban watercourses. This is due to the potential for thunderstorms to develop across parts of England and Wales and move north-eastwards.



Coastal/Tidal

The coastal/tidal flood risk is VERY LOW for the next five days.



Groundwater

The groundwater flood risk is VERY LOW for the next five days.

10:30hrs Monday 29 May 2017

The diagram consists of two parts. The top part is a 2x2 matrix with 'LIKELIHOOD' on the vertical axis and 'IMPACT' on the horizontal axis. The vertical axis has four levels: HIGH, MEDIUM, LOW, and VERY LOW. The horizontal axis has four levels: MINIMAL, MINOR, SIGNIFICANT, and SEVERE. The matrix cells are colored as follows: HIGH/MINIMAL is green; HIGH/MINOR is yellow; HIGH/SIGNIFICANT is orange; HIGH/SEVERE is red; MEDIUM/MINIMAL is green; MEDIUM/MINOR is yellow; MEDIUM/SIGNIFICANT is orange; MEDIUM/SEVERE is red; LOW/MINIMAL is green; LOW/MINOR is green; LOW/SIGNIFICANT is yellow; LOW/SEVERE is orange; VERY LOW/MINIMAL is green; VERY LOW/MINOR is green; VERY LOW/SIGNIFICANT is yellow; VERY LOW/SEVERE is yellow.

The bottom part is a horizontal bar divided into four segments, labeled from left to right: VERY LOW, LOW, MEDIUM, and HIGH. The segments are colored: VERY LOW is green; LOW is yellow; MEDIUM is orange; and HIGH is red.

LIKELIHOOD	MINIMAL	MINOR	SIGNIFICANT	SEVERE
HIGH	Green	Yellow	Orange	Red
MEDIUM	Green	Yellow	Orange	Red
LOW	Green	Green	Yellow	Orange
VERY LOW	Green	Green	Yellow	Yellow

OVERALL FLOOD RISK
VERY LOW
LOW
MEDIUM
HIGH

MINIMAL

Isolated and minor flooding of low-lying land and roads
Isolated spray/wave on coastal promenades
Little or no disruption to travel, but wet road surfaces

MINOR

Localised flooding of land and roads
Flooding affecting individual properties
Disruption to travel and key sites in flood plans

SIGNIFICANT

- Flooding affecting parts of communities
- Possible danger to life and damage to buildings/structures
- Disruption to travel and key sites in flood plans

SEVERE

Danger to life, severe disruption to travel
Widespread flooding affecting whole communities
Widespread disruption or loss of infrastructure
Large scale evacuation of properties possible

More information <http://www.fcc-environment-agency.metoffice.gov.uk>