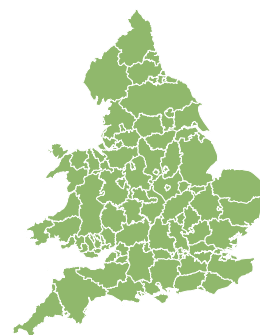
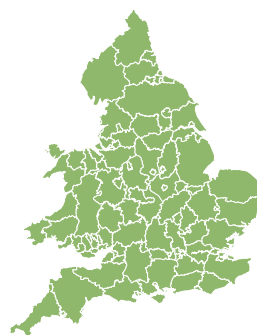
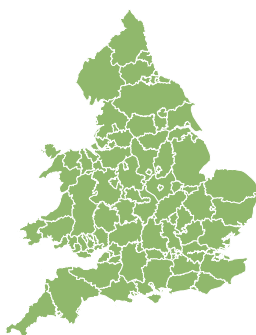
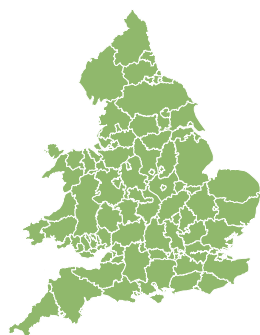
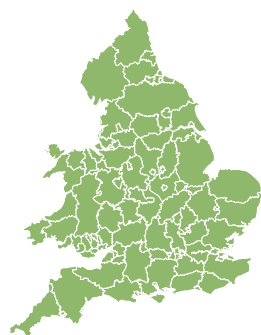


# Flood Guidance Statement

10:30hrs Wednesday 10 January 2018

FLOODFORECASTINGCENTRE

a working partnership between  Environment Agency |  Met Office



Wednesday

10 Jan 2018 10:30-23:59

Trend since last FGS

Steady



Thursday

11 Jan 2018

Steady



Friday

12 Jan 2018

Steady



Saturday

13 Jan 2018

Increased



Sunday

14 Jan 2018

Steady



The overall flood risk is VERY LOW for the next five days.

## Assessment of flood risk



### Rivers

The river flood risk is VERY LOW for the next five days. Local minor river flooding impacts are possible but not expected in south-west England and west Wales on Saturday due to the potential for heavy rain.



### Surface water

The surface water flood risk is VERY LOW for the next five days. Local minor surface water flooding impacts are possible but not expected in south-west England and west Wales on Saturday due to the potential for heavy rain.



### Coastal/Tidal

The coast/tidal flood risk is VERY LOW for the next five days, despite strong winds and the risk of large waves in the west on Sunday.



### Groundwater

The groundwater flood risk is VERY LOW for the next five days.

# Flood Guidance Statement

10:30hrs Wednesday 10 January 2018

## Flood risk matrix

LIKELIHOOD	HIGH				
	MEDIUM				
	LOW				
	VERY LOW				
		MINIMAL	MINOR	SIGNIFICANT	SEVERE
IMPACT					
		VERY LOW	LOW	MEDIUM	HIGH
OVERALL FLOOD RISK					

## Summary of potential impacts

### MINIMAL

Isolated and minor flooding of low-lying land and roads  
Isolated spray/wave on coastal promenades  
Little or no disruption to travel, but wet road surfaces

### MINOR

Localised flooding of land and roads  
Flooding affecting individual properties  
Disruption to travel and key sites in flood plans

### SIGNIFICANT

Flooding affecting parts of communities  
Possible danger to life and damage to buildings/structures  
Disruption to travel and key sites in flood plans

### SEVERE

Danger to life, severe disruption to travel  
Widespread flooding affecting whole communities  
Widespread disruption or loss of infrastructure  
Large scale evacuation of properties possible

Next statement due **10:30hrs Thursday 11 January 2018 (all times are local)**

Contact details **Flood Forecasting Centre Duty Hydrometeorologist - 0300 12345 01**

More information **<http://www.ffc-environment-agency.metoffice.gov.uk>**