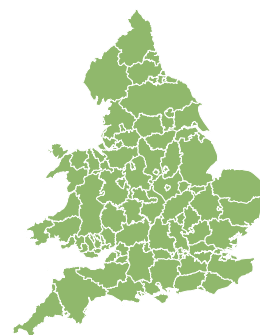
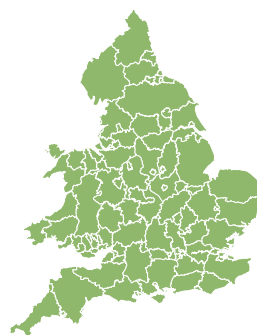
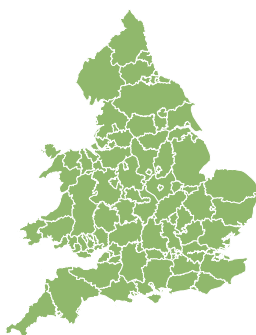
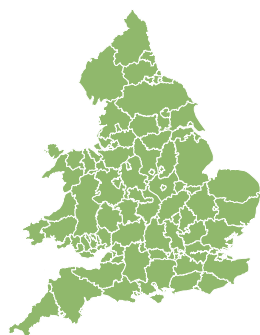
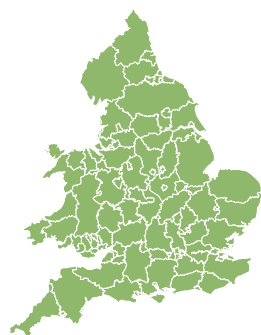


# Flood Guidance Statement

10:30hrs Friday 11 May 2018

FLOODFORECASTINGCENTRE

a working partnership between Environment Agency Met Office



Friday

11 May 2018 10:30-23:59

Trend since last FGS

Steady



Saturday

12 May 2018

Steady



Sunday

13 May 2018

Steady



Monday

14 May 2018

Decreased



Tuesday

15 May 2018

Steady



Minor surface water and river flooding impacts are possible but not expected on Sunday. The overall flood risk remains VERY LOW for the next five days.

## Assessment of flood risk



### Surface water

Local minor surface water flooding impacts are possible but not expected for parts of England and Wales on Sunday. This is due to the potential for heavy, thundery showers.

The surface water flood risk remains VERY LOW.



### Rivers

Local minor river flooding impacts are possible but not expected for small, fast responding or urban catchments in parts of England and Wales on Sunday. This is due to the potential for heavy, thundery showers.

The river flood risk remains VERY LOW.



### Groundwater

The groundwater flood risk is VERY LOW for the next five days.

Groundwater levels remain high across parts of Hampshire and West Berkshire. However, following the recent dry weather, levels are expected to continue falling in most locations.



### Coastal/Tidal

The coastal/tidal flood risk is VERY LOW for the next five days.

# Flood Guidance Statement

10:30hrs Friday 11 May 2018

## Flood risk matrix

LIKELIHOOD	HIGH				
	MEDIUM				
	LOW				
	VERY LOW				
		MINIMAL	MINOR	SIGNIFICANT	SEVERE
IMPACT					
		VERY LOW	LOW	MEDIUM	HIGH
OVERALL FLOOD RISK					

## Summary of potential impacts

### MINIMAL

Isolated and minor flooding of low-lying land and roads  
Isolated spray/wave on coastal promenades  
Little or no disruption to travel, but wet road surfaces

### MINOR

Localised flooding of land and roads  
Flooding affecting individual properties  
Disruption to travel and key sites in flood plans

### SIGNIFICANT

Flooding affecting parts of communities  
Possible danger to life and damage to buildings/structures  
Disruption to travel and key sites in flood plans

### SEVERE

Danger to life, severe disruption to travel  
Widespread flooding affecting whole communities  
Widespread disruption or loss of infrastructure  
Large scale evacuation of properties possible

Next statement due **10:30hrs Saturday 12 May 2018 (all times are local)**

Contact details **Flood Forecasting Centre Duty Hydrometeorologist - 0300 12345 01**

More information **<http://www.ffc-environment-agency.metoffice.gov.uk>**