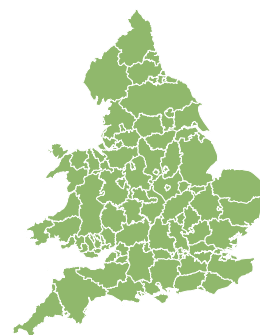
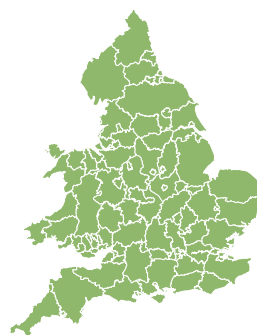
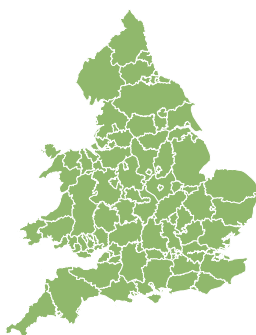
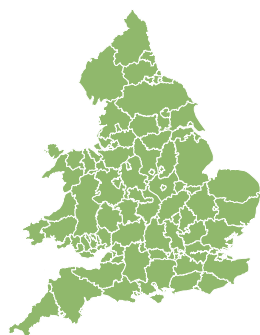
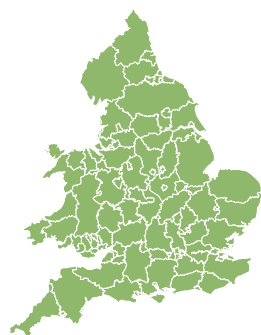


Flood Guidance Statement

10:30hrs Monday 27 August 2018

FLOODFORECASTINGCENTRE

a working partnership between  Environment Agency |  Met Office



Monday

27 Aug 2018 10:30-23:59

Trend since last FGS

Steady



Tuesday

28 Aug 2018

Steady



Wednesday

29 Aug 2018

Steady



Thursday

30 Aug 2018

Steady



Friday

31 Aug 2018

Steady



The overall flood risk is VERY LOW for next five days. Localised minor surface water flooding impacts are possible but not expected in south east England on Tuesday and into Wednesday.

Assessment of flood risk



Surface water

The surface water flood risk is VERY LOW for the next five days.

Localised surface water impacts are possible, but not expected on Tuesday night into Wednesday due to the potential for thunderstorms in south-east England and East Anglia.



Rivers

The river flood risk is VERY LOW for the next five days.



Coastal/Tidal

The coastal/tidal flood risk is VERY LOW for the next five days.



Groundwater

The groundwater flood risk is VERY LOW for the next five days.

Flood Guidance Statement

10:30hrs Monday 27 August 2018

FLOODFORECASTINGCENTRE

a working partnership between



Flood risk matrix

LIKELIHOOD	HIGH				
	MEDIUM				
	LOW				
	VERY LOW				
		MINIMAL	MINOR	SIGNIFICANT	SEVERE
IMPACT					
		VERY LOW	LOW	MEDIUM	HIGH
OVERALL FLOOD RISK					

Summary of potential impacts

MINIMAL

Isolated and minor flooding of low-lying land and roads
Isolated spray/wave on coastal promenades
Little or no disruption to travel, but wet road surfaces

MINOR

Localised flooding of land and roads
Flooding affecting individual properties
Disruption to travel and key sites in flood plans

SIGNIFICANT

Flooding affecting parts of communities
Possible danger to life and damage to buildings/structures
Disruption to travel and key sites in flood plans

SEVERE

Danger to life, severe disruption to travel
Widespread flooding affecting whole communities
Widespread disruption or loss of infrastructure
Large scale evacuation of properties possible

Next statement due **10:30hrs Tuesday 28 August 2018 (all times are local)**

Contact details **Flood Forecasting Centre Duty Hydrometeorologist - 0300 12345 01**

More information **<http://www.ffc-environment-agency.metoffice.gov.uk>**