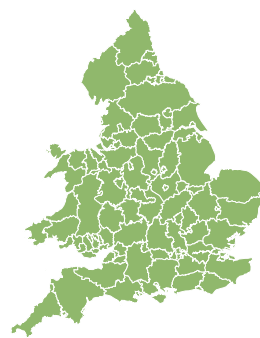
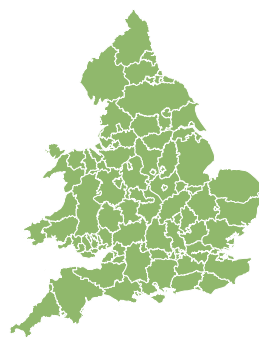
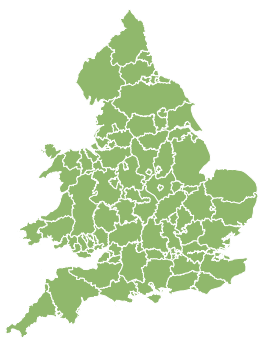
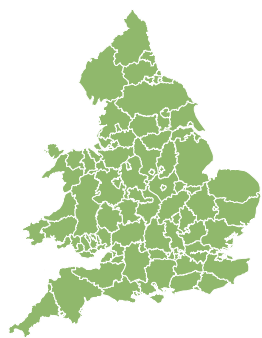
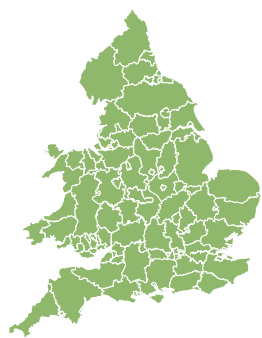


Flood Guidance Statement

10:30hrs Sunday 30 September 2018

FLOODFORECASTINGCENTRE

a working partnership between  Environment Agency |  Met Office



Sunday

30 Sep 2018 10:30-23:59

Trend since last FGS

Steady



Monday

1 Oct 2018

Steady



Tuesday

2 Oct 2018

Steady



Wednesday

3 Oct 2018

Steady



Thursday

4 Oct 2018

Steady



The overall flood risk is VERY LOW for the next five days. See end of FGS for 6-10 day forecast.

Assessment of flood risk



Coastal/Tidal

The coastal/tidal flood risk is VERY LOW for the next five days. There is the potential for surge and waves to affect parts of the East Anglian coast at times from Monday. However, only minimal flood impacts are expected.



Surface water

The surface water flood risk is VERY LOW for the next five days.



Rivers

The river flood risk is VERY LOW for the next five days.



Groundwater

The groundwater flood risk is VERY LOW for the next five days.

Flood Guidance Statement

10:30hrs Sunday 30 September 2018

FLOODFORECASTINGCENTRE

a working partnership between



6-10 day forecast

We are closely monitoring the possibility of more unsettled weather coinciding with the next set of spring tides, which begin Sunday 7 October 2018. There is the potential for raised coastal/tidal flood risk over this spring tide period from 7 -13 October 2018.

Flood risk matrix

LIKELIHOOD	HIGH				
	MEDIUM				
	LOW				
	VERY LOW				
		MINIMAL	MINOR	SIGNIFICANT	SEVERE
IMPACT					
		VERY LOW	LOW	MEDIUM	HIGH
OVERALL FLOOD RISK					

Summary of potential impacts

MINIMAL

Isolated and minor flooding of low-lying land and roads
Isolated spray/wave on coastal promenades
Little or no disruption to travel, but wet road surfaces

MINOR

Localised flooding of land and roads
Flooding affecting individual properties
Disruption to travel and key sites in flood plans

SIGNIFICANT

Flooding affecting parts of communities
Possible danger to life and damage to buildings/structures
Disruption to travel and key sites in flood plans

SEVERE

Danger to life, severe disruption to travel
Widespread flooding affecting whole communities
Widespread disruption or loss of infrastructure
Large scale evacuation of properties possible

Next statement due **10:30hrs Monday 01 October 2018 (all times are local)**

Contact details **Flood Forecasting Centre Duty Hydrometeorologist - 0300 12345 01**

More information **<http://www.ffc-environment-agency.metoffice.gov.uk>**