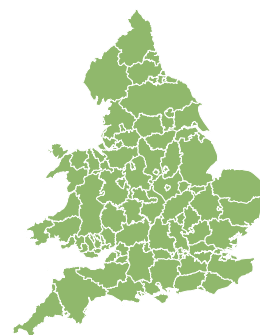
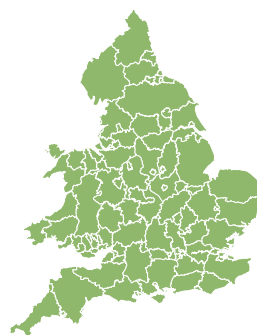
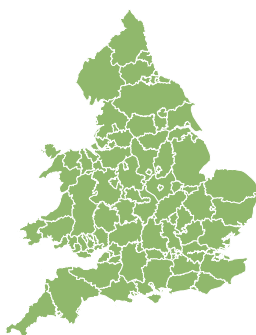
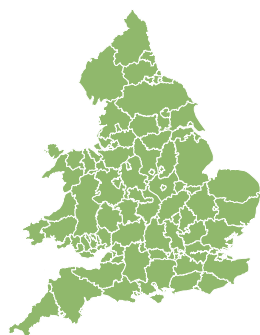
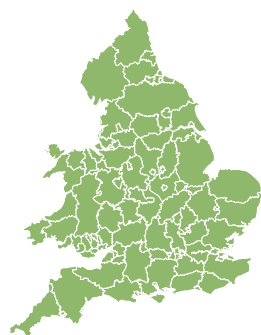


# Flood Guidance Statement

10:30hrs Monday 19 November 2018

FLOODFORECASTINGCENTRE

a working partnership between  Environment Agency |  Met Office



Monday

19 Nov 2018 10:30-23:59

Trend since last FGS

Steady



Tuesday

20 Nov 2018

Steady



Wednesday

21 Nov 2018

Steady



Thursday

22 Nov 2018

Steady



Friday

23 Nov 2018

Steady



Local minor coastal/tidal flooding impacts are possible but not expected for parts of the Yorkshire and north-east England coast on Tuesday and early Wednesday. The overall flood risk is VERY LOW.

## Assessment of flood risk



### Coastal/Tidal

Local minor coastal/tidal flooding impacts are possible but not expected for parts of the Yorkshire and north-east England coast on Tuesday and early Wednesday. This is due to large waves and strong winds giving the potential for wave and spray over topping. The coastal/tidal flood risk is VERY LOW for the next five days.



### Surface water

The surface water flood risk is VERY LOW for the next five days, despite locally heavy showers on Tuesday and Wednesday.



### Rivers

The river flood risk is VERY LOW for the next five days.



### Groundwater

The groundwater flood risk is VERY LOW for the next five days.

# Flood Guidance Statement

10:30hrs Monday 19 November 2018

## Flood risk matrix

LIKELIHOOD	HIGH				
	MEDIUM				
	LOW				
	VERY LOW				
		MINIMAL	MINOR	SIGNIFICANT	SEVERE
IMPACT					
		VERY LOW	LOW	MEDIUM	HIGH
OVERALL FLOOD RISK					

## Summary of potential impacts

### MINIMAL

Isolated and minor flooding of low-lying land and roads  
Isolated spray/wave on coastal promenades  
Little or no disruption to travel, but wet road surfaces

### MINOR

Localised flooding of land and roads  
Flooding affecting individual properties  
Disruption to travel and key sites in flood plans

### SIGNIFICANT

Flooding affecting parts of communities  
Possible danger to life and damage to buildings/structures  
Disruption to travel and key sites in flood plans

### SEVERE

Danger to life, severe disruption to travel  
Widespread flooding affecting whole communities  
Widespread disruption or loss of infrastructure  
Large scale evacuation of properties possible

Next statement due **10:30hrs Tuesday 20 November 2018 (all times are local)**

Contact details **Flood Forecasting Centre Duty Hydrometeorologist - 0300 12345 01**

More information **<http://www.ffc-environment-agency.metoffice.gov.uk>**