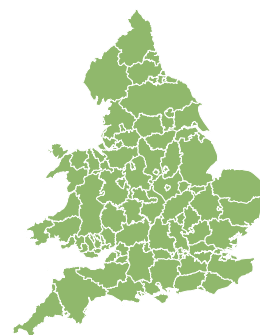
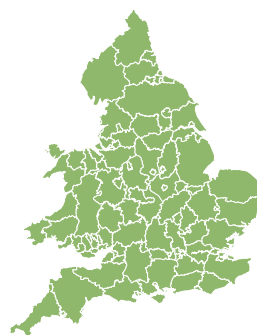
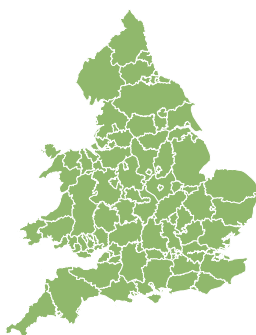
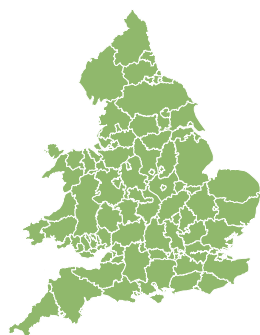
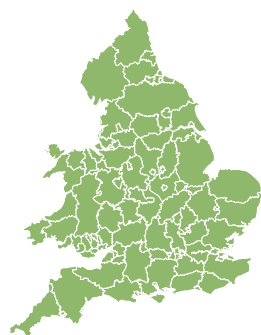


# Flood Guidance Statement

10:30hrs Thursday 07 February 2019

FLOODFORECASTINGCENTRE

a working partnership between Environment Agency | Met Office



Thursday

7 Feb 2019 10:30-23:59

Trend since last FGS

Steady



Friday

8 Feb 2019

Steady



Saturday

9 Feb 2019

Decreased



Sunday

10 Feb 2019

Increased



Monday

11 Feb 2019

Steady



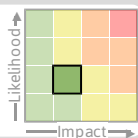
Minor surface water and river flooding impacts are possible in the north of England on Friday, possible but not expected in central England on Friday and the south of both England and Wales on Sunday. The overall flood risk is VERY LOW.

## Specific Area of Concern Map 1: Friday 8 February

RISK AREA A

Impact **MINOR**

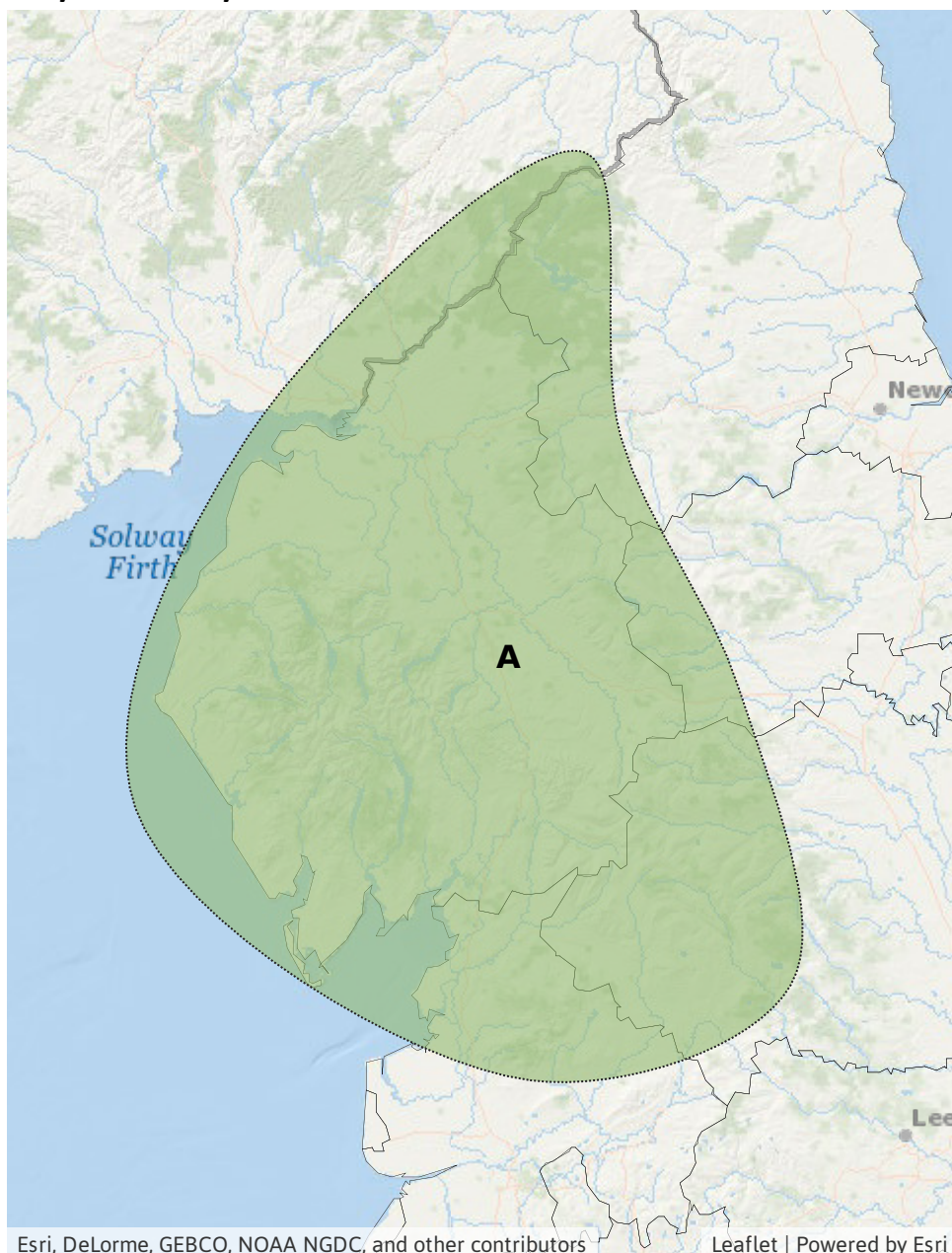
Likelihood **LOW**



Source River Surface

Likely duration 1 Day

Heavy rain accompanied by very windy conditions.



Esri, DeLorme, GEBCO, NOAA NGDC, and other contributors

Leaflet | Powered by Esri

## Assessment of flood risk



### Surface water

---

The surface water flood risk is VERY LOW for the next five days.

Minor surface water flooding impacts are possible across parts of the north of England on Friday due to heavy rain. See Specific Area of Concern Map 1. Across Wales, minor surface water flooding impacts are possible but not expected on Friday due to heavy rain.

Minor surface water flooding impacts are possible but not expected across parts of the south of England and south Wales on Sunday.



### Rivers

---

The river flood risk is VERY LOW for the next five days.

Minor river flooding impacts are possible across parts of the north of England on Friday due to heavy rain. See Specific Area of Concern Map 1. Minor impacts are possible but not expected across parts of central England. Across Wales rivers are expected to respond to Friday's rainfall, however only minimal impacts are currently forecast.

Minor river flooding impacts are possible but not expected across parts of the south of England and south Wales on Sunday.



### Coastal/Tidal

---

The coastal/tidal flood risk is VERY LOW for the next five days.

Coastal gales and large waves on Friday and Saturday may lead to some spray and overtopping around all the coasts of England and Wales. Despite this only minimal impacts are currently expected.



### Groundwater

---

The groundwater flood risk is VERY LOW for the next five days.

# Flood Guidance Statement

10:30hrs Thursday 07 February 2019

## Flood risk matrix

LIKELIHOOD	HIGH				
	MEDIUM				
	LOW				
	VERY LOW				
		MINIMAL	MINOR	SIGNIFICANT	SEVERE
IMPACT					
		VERY LOW	LOW	MEDIUM	HIGH
OVERALL FLOOD RISK					

## Summary of potential impacts

### MINIMAL

Isolated and minor flooding of low-lying land and roads  
Isolated spray/wave on coastal promenades  
Little or no disruption to travel, but wet road surfaces

### MINOR

Localised flooding of land and roads  
Flooding affecting individual properties  
Disruption to travel and key sites in flood plans

### SIGNIFICANT

Flooding affecting parts of communities  
Possible danger to life and damage to buildings/structures  
Disruption to travel and key sites in flood plans

### SEVERE

Danger to life, severe disruption to travel  
Widespread flooding affecting whole communities  
Widespread disruption or loss of infrastructure  
Large scale evacuation of properties possible

Next statement due **10:30hrs Friday 08 February 2019 (all times are local)**

Contact details **Flood Forecasting Centre Duty Hydrometeorologist - 0300 12345 01**

More information **<http://www.ffc-environment-agency.metoffice.gov.uk>**