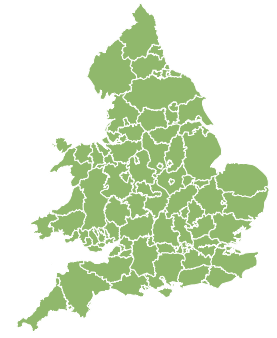
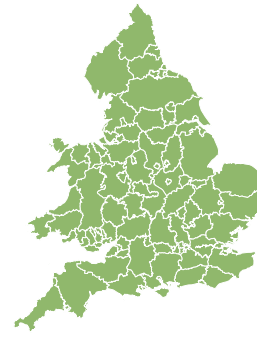
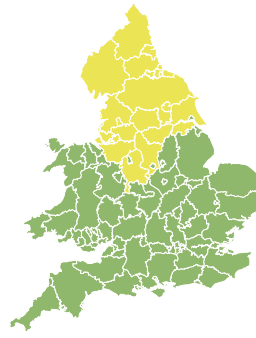
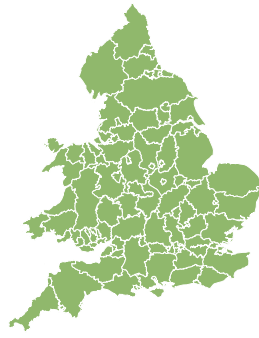
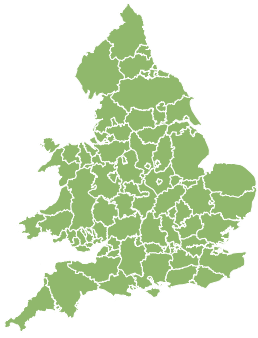


Flood Guidance Statement

10:30hrs Friday 02 August 2019



Friday

2 Aug 2019 10:30-23:59
Trend since last FGS

Increased ↑

Saturday

3 Aug 2019

Increased ↑

Sunday

4 Aug 2019

Increased ↑

Monday

5 Aug 2019

Steady →

Tuesday

6 Aug 2019

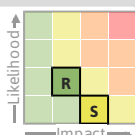
Increased ↑

Significant surface water flooding impacts are possible but not expected in parts of northern England on Sunday with minor river flooding impacts also possible. The overall flood risk is LOW.

Specific Areas of Concern Map - Sunday 4 August

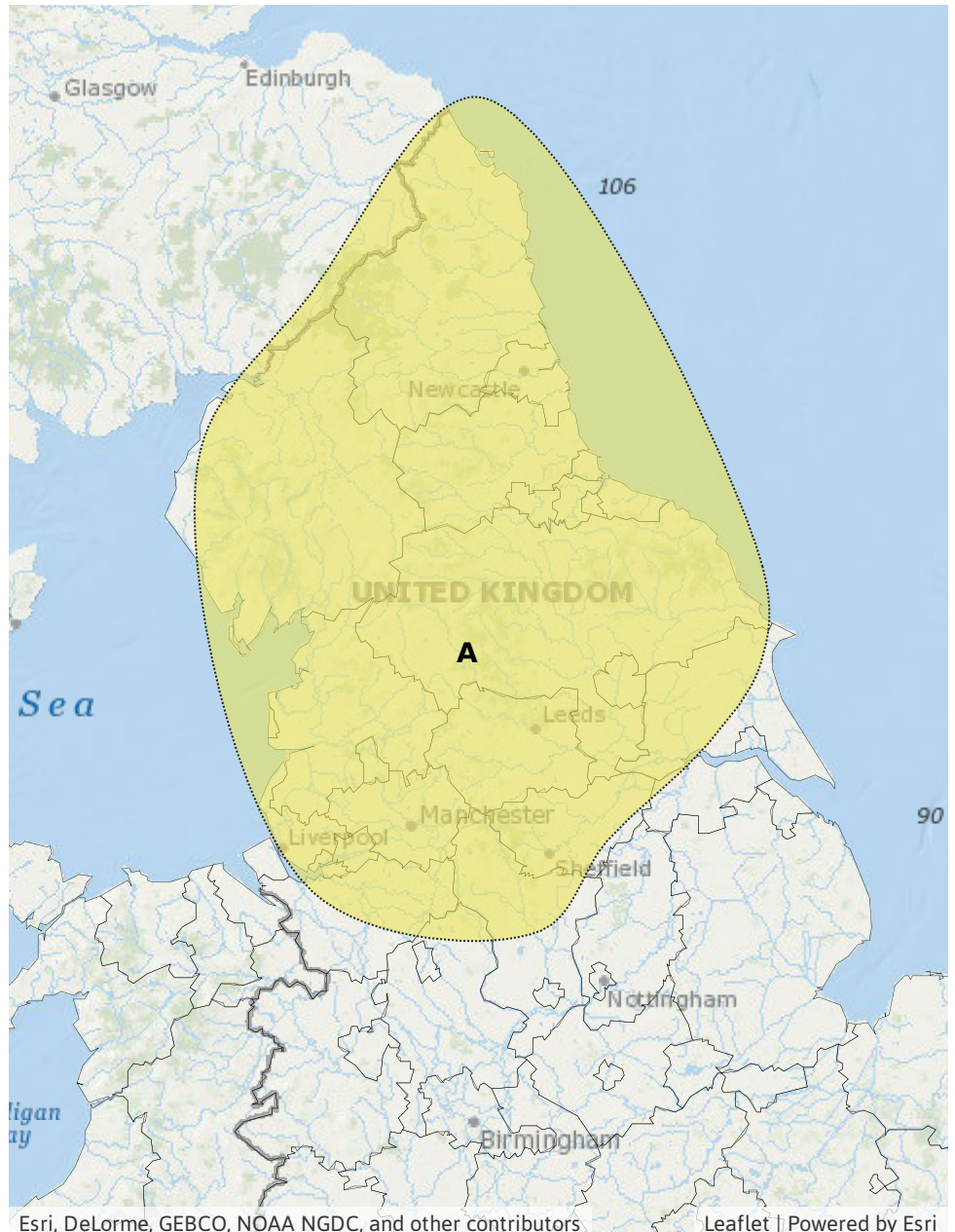
RISK AREA A

Impact **SIGNIFICANT**
Likelihood **VERY LOW**



Source River Surface
Likely duration 1 Day

Urban areas and small catchments most at risk.



Assessment of flood risk



Surface water

The surface water flood risk is LOW.

Significant surface water flooding impacts are possible but not expected in parts of northern England on Sunday. This is due to the potential for heavy showers or periods of heavy rain.

Minor surface water flooding impacts are possible but not expected in parts of western England and Wales both today and on Saturday and also across Wales and most parts of England on Tuesday.



Rivers

The river flood risk is LOW.

The ongoing situation at Toddbrook Reservoir is being managed by the relevant agencies to minimise the risk of flooding and has not been specifically shown on this product.

Minor river flooding impacts are possible in parts of northern England on Sunday. This is due to the potential for heavy showers or periods of heavy rain. Catchments that have seen flooding over recent days are likely to be most susceptible to impacts.

Minor river flooding impacts are possible but not expected in parts of western England and Wales today and on Saturday.



Coastal/Tidal

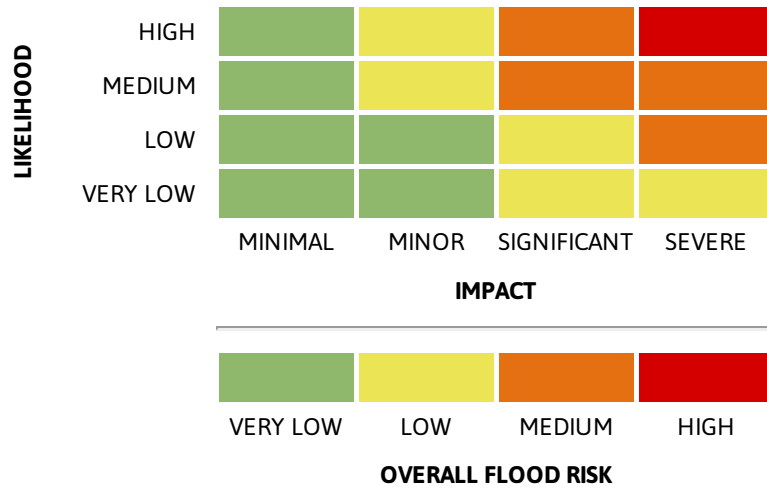
The coastal/tidal flood risk is VERY LOW for the next five days, despite a period of spring tides peaking over the weekend.



Groundwater

The groundwater flood risk is VERY LOW for the next five days.

Flood risk matrix



Summary of potential impacts

MINIMAL

Isolated and minor flooding of low-lying land and roads
Isolated spray/wave on coastal promenades
Little or no disruption to travel, but wet road surfaces

MINOR

Localised flooding of land and roads
Flooding affecting individual properties
Disruption to travel and key sites in flood plans

SIGNIFICANT

Flooding affecting parts of communities
Possible danger to life and damage to buildings/structures
Disruption to travel and key sites in flood plans

SEVERE

Danger to life, severe disruption to travel
Widespread flooding affecting whole communities
Widespread disruption or loss of infrastructure
Large scale evacuation of properties possible

Next statement due **10:30hrs Saturday 03 August 2019 (all times are local)**

Contact details **Flood Forecasting Centre Duty Hydrometeorologist - 0300 12345 01**

More information **<http://www.ffc-environment-agency.metoffice.gov.uk>**