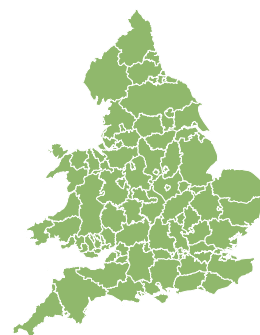
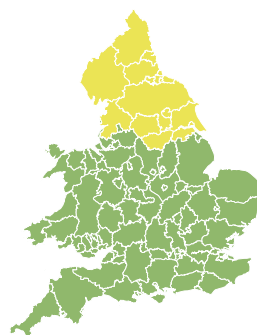
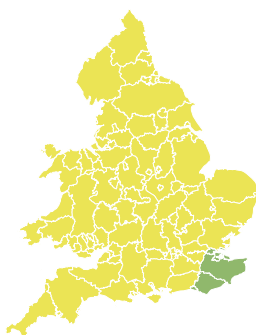
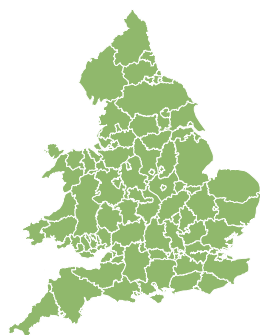
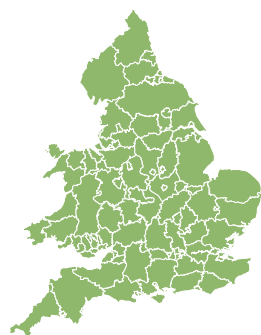


Flood Guidance Statement

10:30hrs Wednesday 07 August 2019

FLOODFORECASTINGCENTRE

a working partnership between Environment Agency Met Office



Wednesday

7 Aug 2019 10:30-23:59

Trend since last FGS

Steady



Thursday

8 Aug 2019

Steady



Friday

9 Aug 2019

Steady



Saturday

10 Aug 2019

Increased



Sunday

11 Aug 2019

Steady



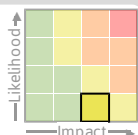
Significant surface water and river flooding impacts are possible but not expected across parts of England and Wales on Friday, and across parts of the north of England on Saturday. The overall flood risk is LOW.

Specific Areas of Concern Map 1 - Friday 9 August

RISK AREA A

Impact **SIGNIFICANT**

Likelihood **VERY LOW**



Source River Surface

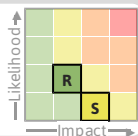
Likely duration 1 Day

Greater sensitivity in catchments that have seen recent flooding.

RISK AREA B

Impact **SIGNIFICANT**

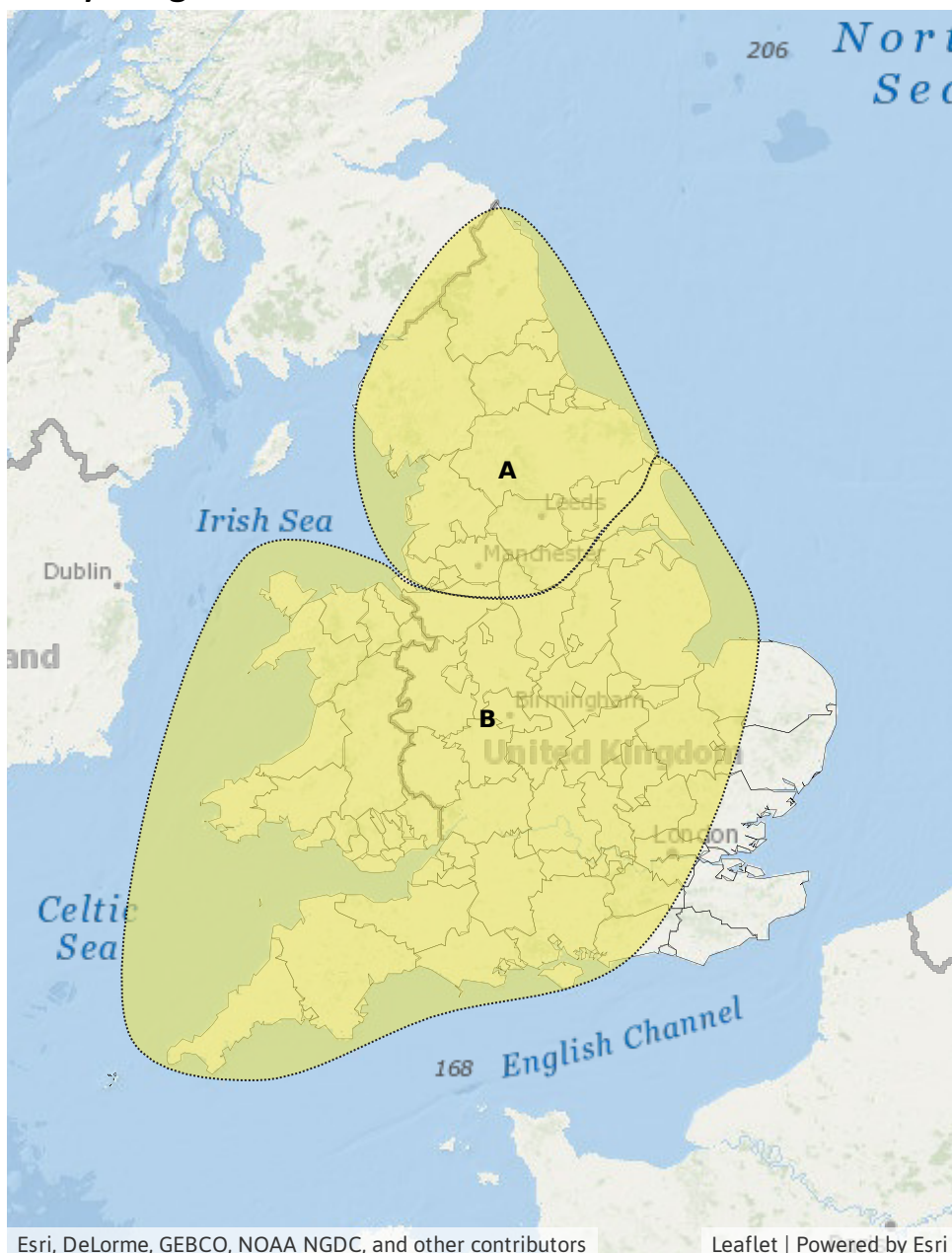
Likelihood **VERY LOW**



Source River Surface

Likely duration 1 Day

Impacts possible from early hours of Friday.



Flood Guidance Statement

10:30hrs Wednesday 07 August 2019

Specific Areas of Concern Map 2 - Saturday 10 August

RISK AREA **C**

Impact **SIGNIFICANT**

Likelihood **VERY LOW**

Likelihood

Impact

Source River Surface

Likely duration 1 Day

Heavy thundery showers. Urban areas and small catchments most at risk.

© Crown, Met Office and Environment Agency 2019 This guidance is produced to support decision making by Category 1 and 2 emergency responders. PAGE 2 OF 4

Assessment of flood risk



Surface water

The surface water flood risk is LOW.

Significant surface water flooding impacts are possible but not expected across many parts of England and Wales on Friday due to widespread rain and heavy showers. Significant surface water flooding impacts are possible but not expected from thunderstorms on Saturday across parts of the northern England.



Rivers

The river flood risk is LOW.

Significant river flooding impacts are possible but not expected across parts of the north Midlands and northern England on Friday due to widespread rain and heavy showers. Significant river flooding impacts are possible but not expected from thunderstorms on Saturday across parts of northern England. Urban watercourses and small, fast responding river catchments are most at risk.

The ongoing situation at Toddbrook Reservoir is being managed by the relevant agencies to minimise the risk of flooding and has not been specifically shown on this product.



Coastal/Tidal

The coastal/tidal flood risk is VERY LOW for the next five days.



Groundwater

The groundwater flood risk is VERY LOW for the next five days.

Flood Guidance Statement

10:30hrs Wednesday 07 August 2019

Flood risk matrix

LIKELIHOOD	HIGH				
	MEDIUM				
	LOW				
	VERY LOW				
		MINIMAL	MINOR	SIGNIFICANT	SEVERE
IMPACT					
		VERY LOW	LOW	MEDIUM	HIGH
OVERALL FLOOD RISK					

Summary of potential impacts

MINIMAL

Isolated and minor flooding of low-lying land and roads
Isolated spray/wave on coastal promenades
Little or no disruption to travel, but wet road surfaces

MINOR

Localised flooding of land and roads
Flooding affecting individual properties
Disruption to travel and key sites in flood plans

SIGNIFICANT

Flooding affecting parts of communities
Possible danger to life and damage to buildings/structures
Disruption to travel and key sites in flood plans

SEVERE

Danger to life, severe disruption to travel
Widespread flooding affecting whole communities
Widespread disruption or loss of infrastructure
Large scale evacuation of properties possible

Next statement due **10:30hrs Thursday 08 August 2019 (all times are local)**

Contact details **Flood Forecasting Centre Duty Hydrometeorologist - 0300 12345 01**

More information **<http://www.ffc-environment-agency.metoffice.gov.uk>**