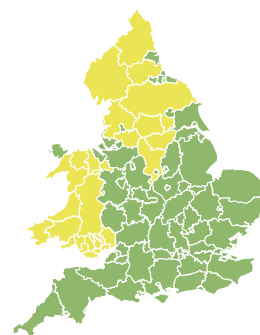
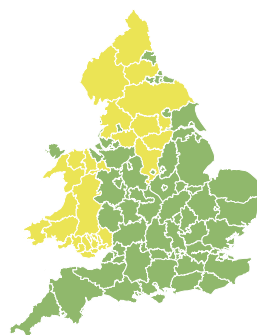
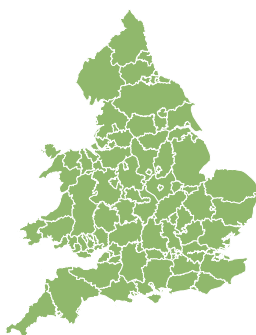
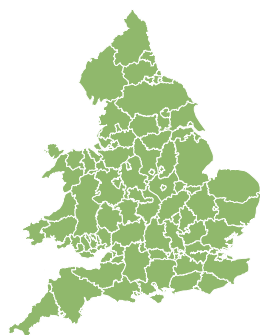
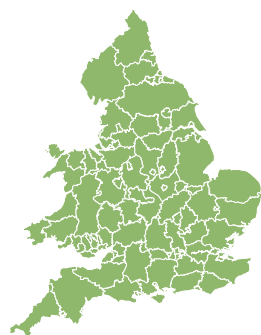


Flood Guidance Statement

10:30hrs Tuesday 22 October 2019

FLOODFORECASTINGCENTRE

a working partnership between Environment Agency | Met Office



Tuesday

22 Oct 2019 10:30-23:59

Trend since last FGS

Steady



Wednesday

23 Oct 2019

Steady



Thursday

24 Oct 2019

Steady



Friday

25 Oct 2019

Increased



Saturday

26 Oct 2019

Increased



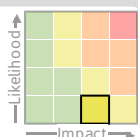
Significant surface water and river flooding impacts are possible but not expected on Friday and Saturday in parts of the north of England and much of Wales. The overall flood risk is LOW.

Specific Areas of Concern Map 1: Friday 25 to Saturday 26 October

RISK AREA A

Impact **SIGNIFICANT**

Likelihood **VERY LOW**



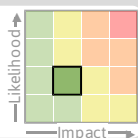
Source River Surface
Likely duration 2 Days

Heavy and persistent rain could lead to impacts mainly over high ground areas.

RISK AREA B

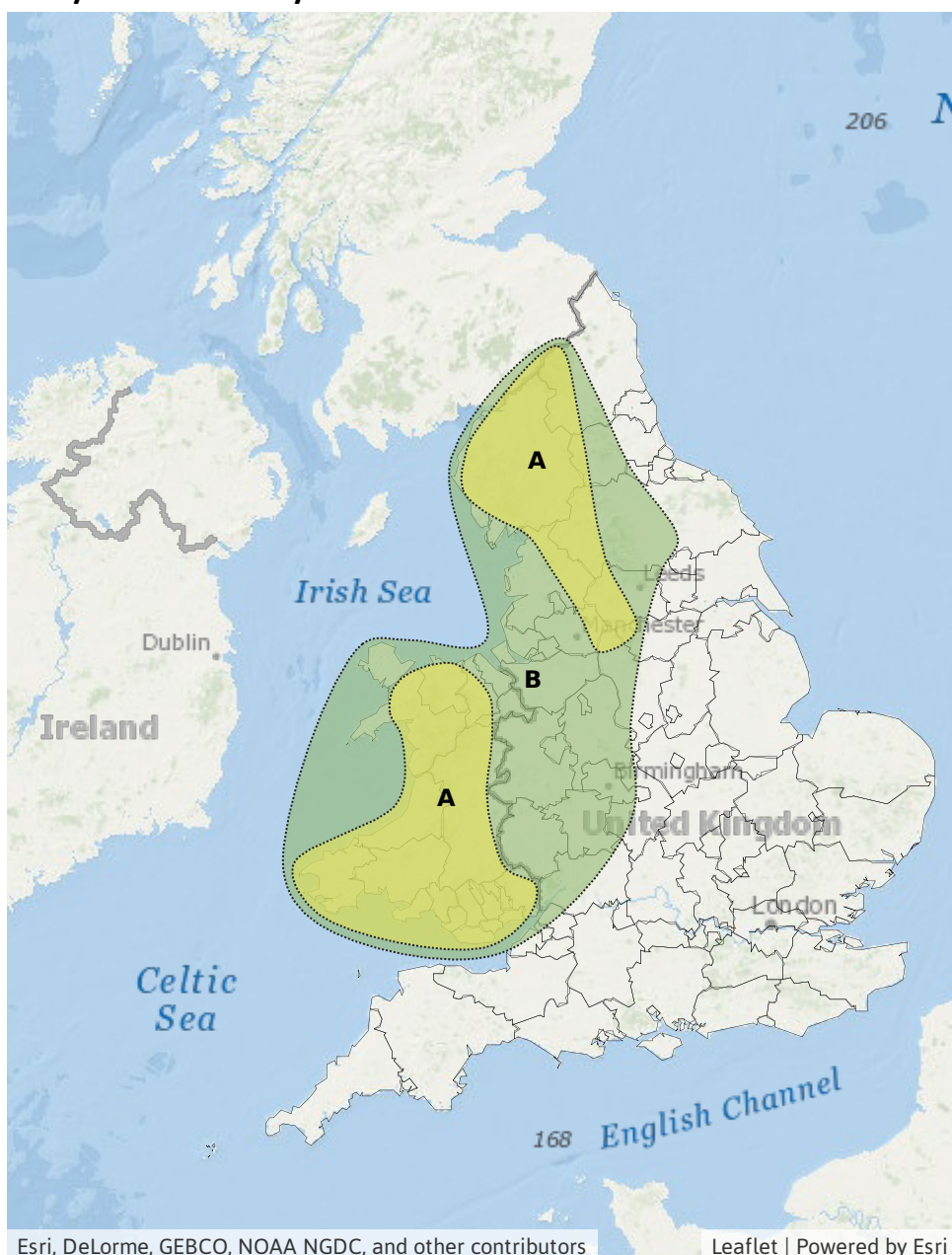
Impact **MINOR**

Likelihood **LOW**



Source River Surface
Likely duration 2 Days

Heavy and persistent rain may lead to localised impacts.



Esri, DeLorme, GEBCO, NOAA NGDC, and other contributors

Leaflet | Powered by Esri

Assessment of flood risk



Rivers

The river flood risk is LOW on Friday and Saturday.

Significant river flooding impacts are possible but not expected from later Friday and on Saturday in parts of the north of England and much of Wales. Minor impacts are also possible more widely across northern and central England.

This is due to the potential for heavy and persistent rainfall, particularly over high ground.



Surface water

The surface water flood risk is LOW on Friday and Saturday.

Significant surface water flooding impacts are possible but not expected from later Friday and on Saturday in parts of the north of England and much of Wales. Minor impacts are also possible more widely across northern and central England.

This is due to the potential for heavy and persistent rainfall, particularly over high ground. Strong winds may exacerbate surface water issues due to leaf fall blocking drains.



Coastal/Tidal

The coastal/tidal flood risk is VERY LOW for the next five days, despite the potential for coastal gales and large waves in the west later Friday and on Saturday.



Groundwater

The groundwater flood risk is VERY LOW for the next five days.

Flood Guidance Statement

10:30hrs Tuesday 22 October 2019

FLOODFORECASTINGCENTRE

a working partnership between



Flood risk matrix

LIKELIHOOD	HIGH				
	MEDIUM				
	LOW				
	VERY LOW				
		MINIMAL	MINOR	SIGNIFICANT	SEVERE
IMPACT					
		VERY LOW	LOW	MEDIUM	HIGH
OVERALL FLOOD RISK					

Summary of potential impacts

MINIMAL

Isolated and minor flooding of low-lying land and roads
Isolated spray/wave on coastal promenades
Little or no disruption to travel, but wet road surfaces

MINOR

Localised flooding of land and roads
Flooding affecting individual properties
Disruption to travel and key sites in flood plans

SIGNIFICANT

Flooding affecting parts of communities
Possible danger to life and damage to buildings/structures
Disruption to travel and key sites in flood plans

SEVERE

Danger to life, severe disruption to travel
Widespread flooding affecting whole communities
Widespread disruption or loss of infrastructure
Large scale evacuation of properties possible

Next statement due **10:30hrs Wednesday 23 October 2019 (all times are local)**

Contact details **Flood Forecasting Centre Duty Hydrometeorologist - 0300 12345 01**

More information **<http://www.ffc-environment-agency.metoffice.gov.uk>**