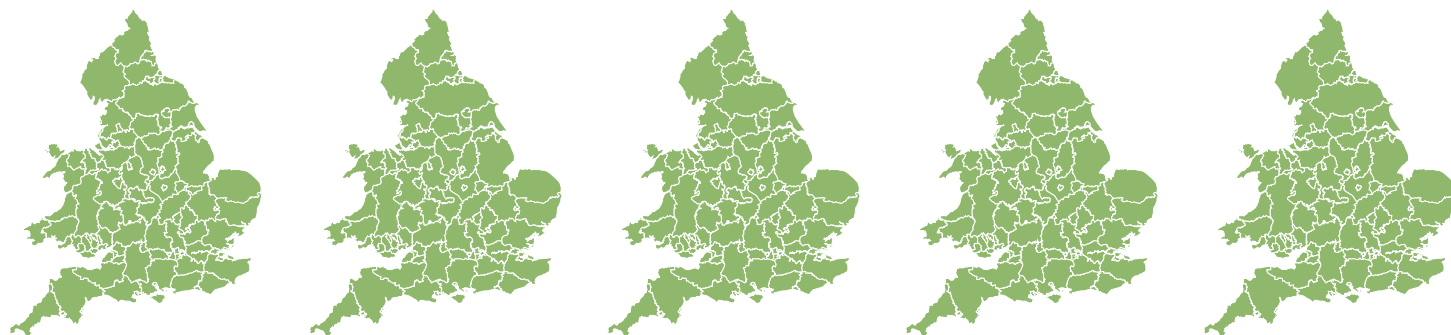


Flood Guidance Statement

10:30hrs Thursday 21 November 2019

FLOODFORECASTINGCENTRE

a working partnership between Environment Agency | Met Office



Thursday

21 Nov 2019 10:30-23:59

Trend since last FGS

Steady



Friday

22 Nov 2019

Steady



Saturday

23 Nov 2019

Steady



Sunday

24 Nov 2019

Steady



Monday

25 Nov 2019

Increased



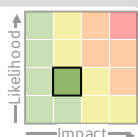
Minor river and surface water flooding impacts are possible in the southwest of England and Wales on Thursday, Friday and more widely from Saturday into Sunday and across the south of England on Monday.

Specific Areas of Concern Map 1: Thursday 23 and Friday 24 November 2019

RISK AREA A

Impact **MINOR**

Likelihood **LOW**



Source River

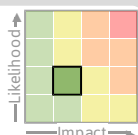
Likely duration 1 Day

Minor impacts possible Thursday only as rivers respond to recent rainfall.

RISK AREA B

Impact **MINOR**

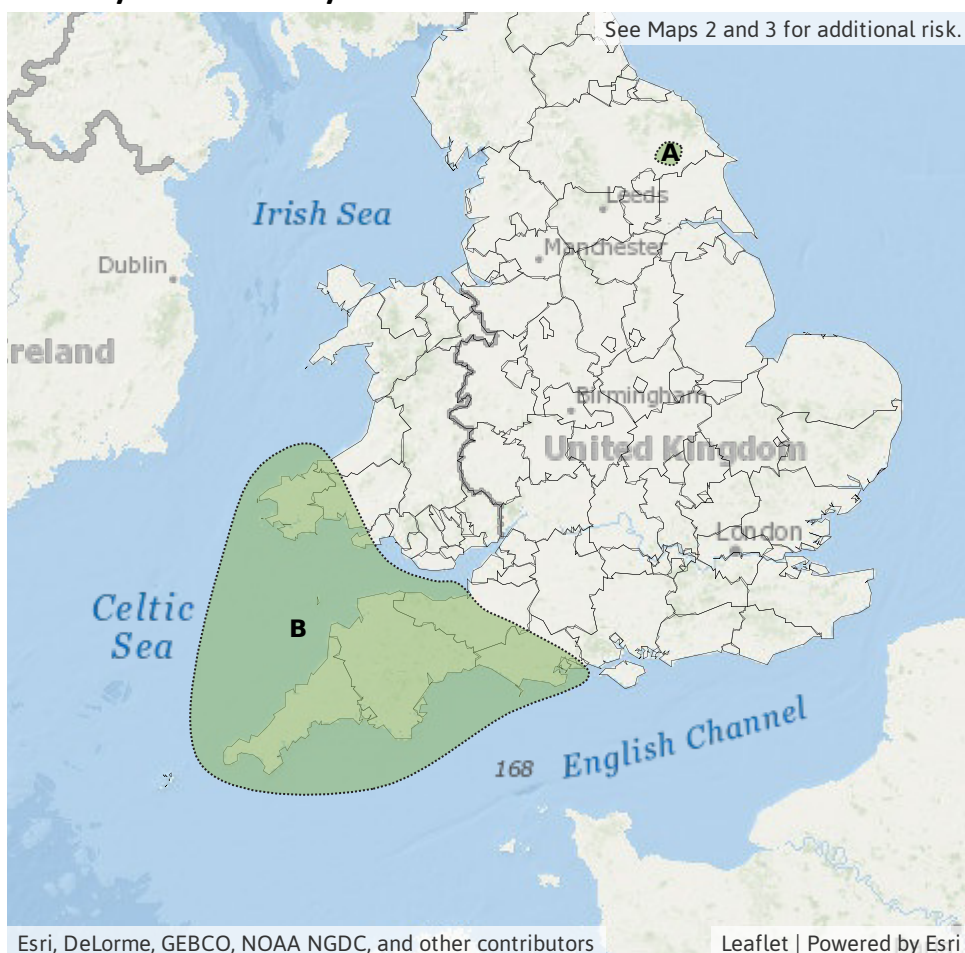
Likelihood **LOW**



Source River Surface

Likely duration 2 Days

Heavy rain and showers falling onto wet or saturated catchments.



Esri, DeLorme, GEBCO, NOAA NGDC, and other contributors

Leaflet | Powered by Esri

Flood Guidance Statement

10:30hrs Thursday 21 November 2019

Specific Areas of Concern Map 2: Saturday 23 and Sunday 24 November.

RISK AREA **C**

Impact **MINOR**

Likelihood **LOW**

Likelihood

Impact

Source River Surface

Likely duration 2 Days

River impacts continue into Sunday.

© Crown, Met Office and Environment Agency 2019 This guidance is produced to support decision making by Category 1 and 2 emergency responders. PAGE 2 OF 5

Flood Guidance Statement

10:30hrs Thursday 21 November 2019

Specific Areas of Concern Map 3: Monday 25 November.

RISK AREA **D**

Impact **MINOR**

Likelihood **LOW**

Likelihood

Impact

Source River Surface

Likely duration 1 Day



Assessment of flood risk



Rivers

The overall river flood risk is VERY LOW for the next five days.

Ongoing minor impacts are possible in parts of Yorkshire today as a result of previous rainfall.

Minor river flooding impacts are possible across parts of south-west England and south-west Wales today (Thursday) and tomorrow. This is due to spells of rain and showers falling onto wet catchments.

Minor river flooding impacts are also possible more widely across England and Wales on Saturday and into Sunday and across the south of England on Monday due to rainfall over saturated catchments. Minor river flooding impacts are also possible but not expected more widely across England and Wales on Monday.



Surface water

The surface water flood risk is VERY LOW for the next five days.

Minor surface water flooding impacts are possible across parts of south-west England and south-west Wales today (Thursday) and tomorrow. This is due to spells of rain and showers falling onto wet ground.

Minor surface water flooding impacts are also possible more widely across England and Wales on Saturday and into Sunday and across the south of England on Monday due to rainfall over saturated catchments. Minor surface water flooding impacts are also possible but not expected more widely across England and Wales on Monday.



Groundwater

The groundwater flood risk is VERY LOW for the next five days.

Minor groundwater flooding impacts are possible in North Lincolnshire during the next five days.



Coastal/Tidal

The coastal/tidal flood risk is VERY LOW for the next five days.

High tides and unsettled conditions combine early next week however any coastal flooding impacts are currently expected to be minimal.

Flood Guidance Statement

10:30hrs Thursday 21 November 2019

Flood risk matrix

LIKELIHOOD	HIGH				
	MEDIUM				
	LOW				
	VERY LOW				
		MINIMAL	MINOR	SIGNIFICANT	SEVERE
IMPACT					
		VERY LOW	LOW	MEDIUM	HIGH
OVERALL FLOOD RISK					

Summary of potential impacts

MINIMAL

Isolated and minor flooding of low-lying land and roads
Isolated spray/wave on coastal promenades
Little or no disruption to travel, but wet road surfaces

MINOR

Localised flooding of land and roads
Flooding affecting individual properties
Disruption to travel and key sites in flood plans

SIGNIFICANT

Flooding affecting parts of communities
Possible danger to life and damage to buildings/structures
Disruption to travel and key sites in flood plans

SEVERE

Danger to life, severe disruption to travel
Widespread flooding affecting whole communities
Widespread disruption or loss of infrastructure
Large scale evacuation of properties possible

Next statement due **10:30hrs Friday 22 November 2019 (all times are local)**

Contact details **Flood Forecasting Centre Duty Hydrometeorologist - 0300 12345 01**

More information **<http://www.ffc-environment-agency.metoffice.gov.uk>**