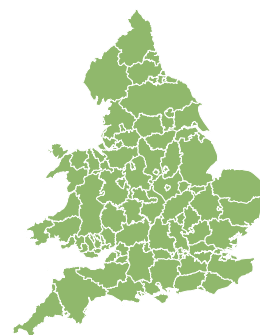
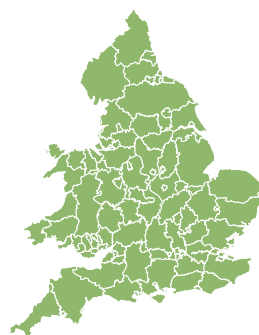
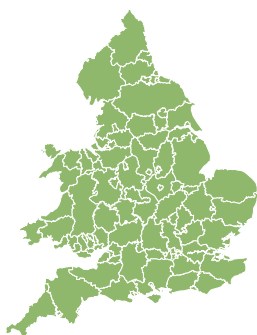
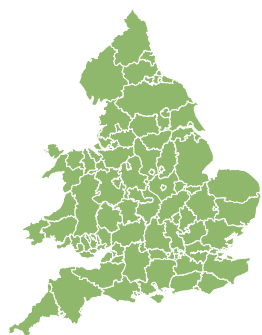
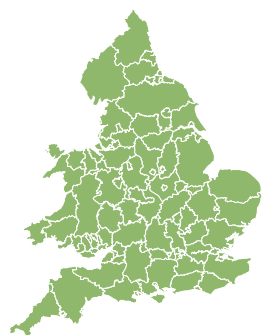


Flood Guidance Statement

10:30hrs Saturday 02 May 2020

FLOODFORECASTINGCENTRE

a working partnership between  Environment Agency |  Met Office



Saturday

2 May 2020 10:30-23:59

Trend since last FGS

Steady



Sunday

3 May 2020

Steady



Monday

4 May 2020

Steady



Tuesday

5 May 2020

Increased



Wednesday

6 May 2020

Steady



Minor surface water and river flooding impacts are possible but not expected across parts of the south west of England on Tuesday. The overall flood risk is VERY LOW.

Assessment of flood risk



Surface water

The surface water flood risk is VERY LOW for the next five days.

Minor surface water flooding impacts are possible but not expected in parts of the south west of England on Tuesday due to heavy showers.



Rivers

The river flood risk is VERY LOW for the next five days.

Minor river flooding impacts are possible but not expected in small, fast responding catchments in parts of the south west of England on Tuesday.



Groundwater

The groundwater flood risk is VERY LOW for the next five days.



Coastal/Tidal

The coastal/tidal flood risk is VERY LOW for the next five days.

Flood Guidance Statement

10:30hrs Saturday 02 May 2020

FLOODFORECASTINGCENTRE

a working partnership between  Environment Agency |  Met Office

Flood risk matrix

LIKELIHOOD	HIGH				
	MEDIUM				
	LOW				
	VERY LOW				
		MINIMAL	MINOR	SIGNIFICANT	SEVERE
IMPACT					
		VERY LOW	LOW	MEDIUM	HIGH
OVERALL FLOOD RISK					

Summary of potential impacts

MINIMAL

Isolated and minor flooding of low-lying land and roads
Isolated spray/wave on coastal promenades
Little or no disruption to travel, but wet road surfaces

MINOR

Localised flooding of land and roads
Flooding affecting individual properties
Disruption to travel and key sites in flood plans

SIGNIFICANT

Flooding affecting parts of communities
Possible danger to life and damage to buildings/structures
Disruption to travel and key sites in flood plans

SEVERE

Danger to life, severe disruption to travel
Widespread flooding affecting whole communities
Widespread disruption or loss of infrastructure
Large scale evacuation of properties possible

Next statement due **10:30hrs Sunday 03 May 2020 (all times are local)**

Contact details **Flood Forecasting Centre Duty Hydrometeorologist - 0300 12345 01**

More information **<http://www.ffc-environment-agency.metoffice.gov.uk>**