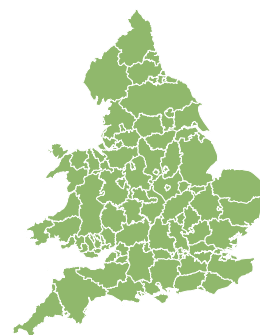
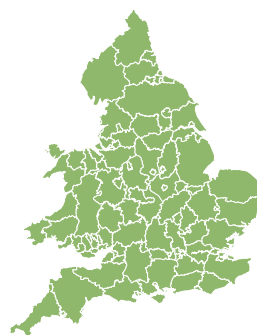
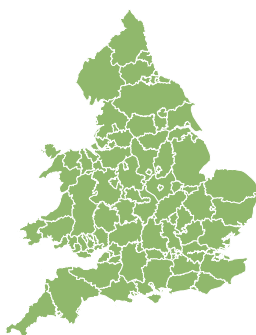
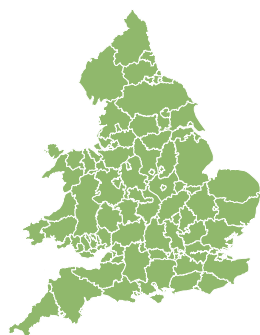
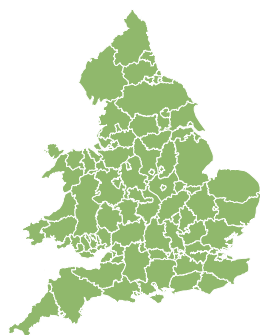


Flood Guidance Statement

10:30hrs Tuesday 10 November 2020

FLOODFORECASTINGCENTRE

a working partnership between Environment Agency | Met Office



Tuesday

10 Nov 2020 10:30-23:59

Trend since last FGS

Steady



Wednesday

11 Nov 2020

Increased



Thursday

12 Nov 2020

Steady



Friday

13 Nov 2020

Steady



Saturday

14 Nov 2020

Increased



Minor surface water flooding impacts on Wednesday and minor coastal flooding impacts on Saturday are possible but not expected. The overall flood risk is VERY LOW.

Assessment of flood risk



Coastal/Tidal

The coastal/tidal flood risk is VERY LOW for the next five days.

Local minor coastal flooding impacts are possible but not expected along parts of the coasts of Wales and north-west England on Saturday. This is due to unsettled conditions which are expected to bring strong winds, increased wave activity and a large surge coinciding with high astronomical tide levels.



Surface water

The surface water flood risk is VERY LOW for the next five days.

Localised minor surface water flooding impacts are possible but not expected on Wednesday evening for parts of Wales and north-west, central and southern England. This is due to a band of squally rain passing from west to east across the country with potential for leaf-fall and blocked drains.



Rivers

The river flood risk is VERY LOW for the next five days, despite successive bands of rain and showers from the west during this period.



Groundwater

The groundwater flood risk is VERY LOW for the next five days.

Flood Guidance Statement

10:30hrs Tuesday 10 November 2020

FLOODFORECASTINGCENTRE

a working partnership between



Flood risk matrix

LIKELIHOOD	HIGH				
	MEDIUM				
	LOW				
	VERY LOW				
		MINIMAL	MINOR	SIGNIFICANT	SEVERE
IMPACT					
		VERY LOW	LOW	MEDIUM	HIGH
OVERALL FLOOD RISK					

Summary of potential impacts

MINIMAL

Isolated and minor flooding of low-lying land and roads
Isolated spray/wave on coastal promenades
Little or no disruption to travel, but wet road surfaces

MINOR

Localised flooding of land and roads
Flooding affecting individual properties
Disruption to travel and key sites in flood plans

SIGNIFICANT

Flooding affecting parts of communities
Possible danger to life and damage to buildings/structures
Disruption to travel and key sites in flood plans

SEVERE

Danger to life, severe disruption to travel
Widespread flooding affecting whole communities
Widespread disruption or loss of infrastructure
Large scale evacuation of properties possible

Next statement due **10:30hrs Wednesday 11 November 2020 (all times are local)**

Contact details **Flood Forecasting Centre Duty Hydrometeorologist - 0300 12345 01**

More information **<http://www.ffc-environment-agency.metoffice.gov.uk>**