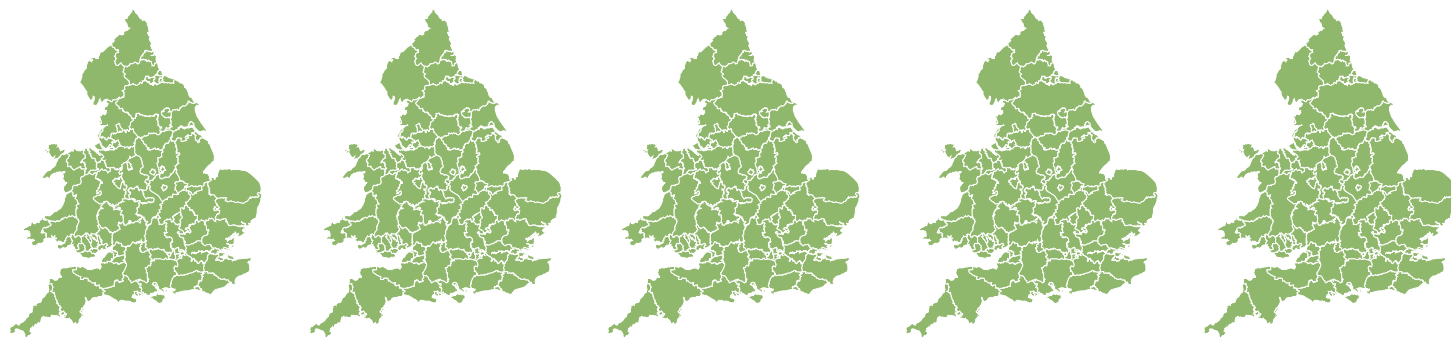


Flood Guidance Statement

10:30hrs Sunday 07 March 2021

FLOODFORECASTINGCENTRE

a working partnership between  Environment Agency |  Met Office



Sunday

7 Mar 2021 10:30-23:59

Trend since last FGS

Steady



Monday

8 Mar 2021

Steady



Tuesday

9 Mar 2021

Steady



Wednesday

10 Mar 2021

Increased



Thursday

11 Mar 2021

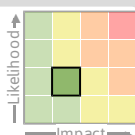
Increased



Localised minor inland flooding impacts are possible on Wednesday and into Thursday, but the overall flood risk remains VERY LOW for the next five days.

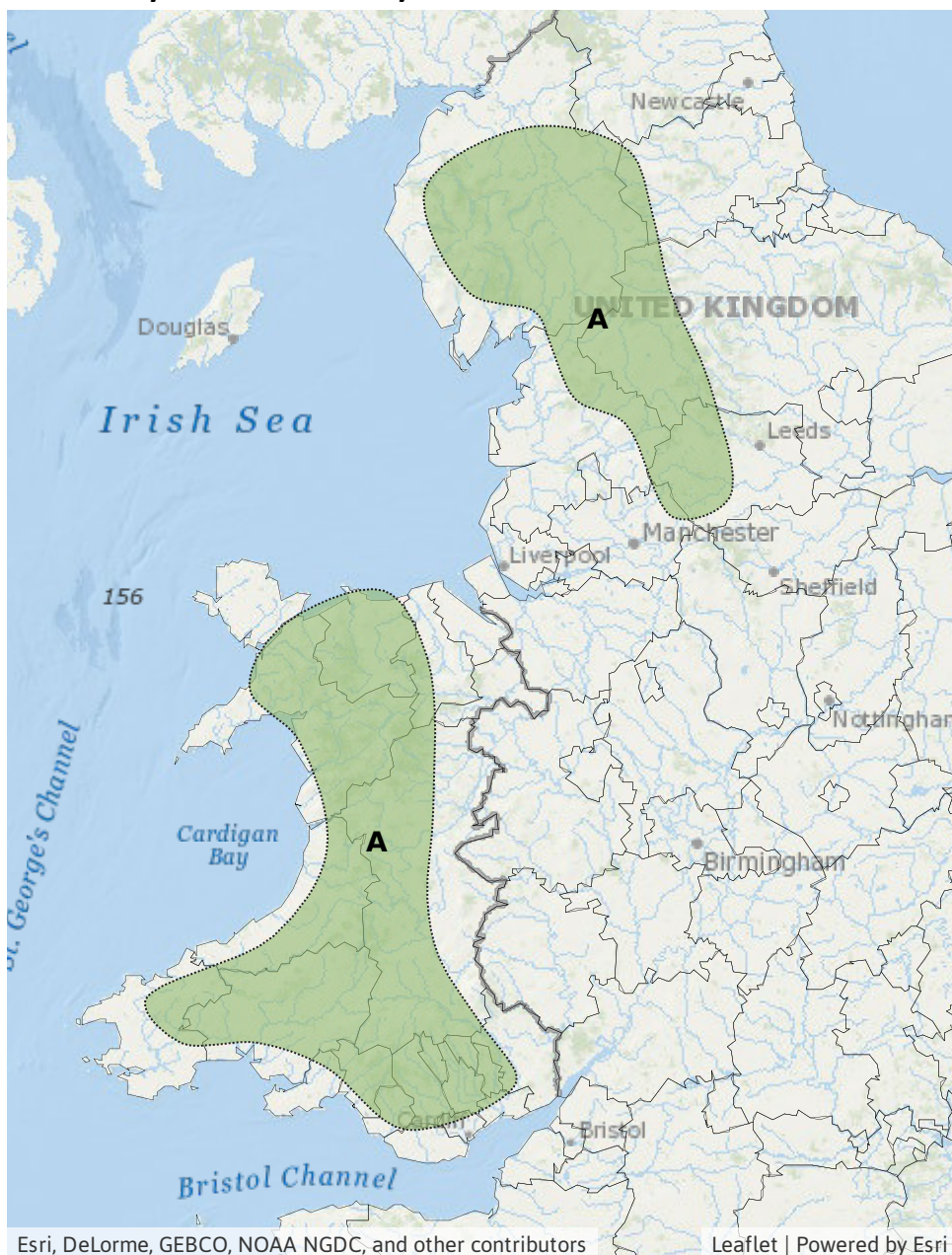
Specific Areas of Concern Map 1: Wednesday 10 and Thursday 11 March 2021.

RISK AREA A
Impact **MINOR**
Likelihood **LOW**



Source River Surface
Likely duration 2 Days

Flooding impacts possible from heavy and persistent rain Wed into early Thu.



Assessment of flood risk



Surface water

The surface water flood risk is VERY LOW for the next five days.

Minor surface water flooding impacts are possible in Wales and the north of England on Wednesday and into Thursday due to prolonged heavy rain.



Rivers

The river flood risk is VERY LOW for the next five days.

Minor river flooding impacts are possible in Wales and the north of England on Wednesday and into Thursday due to prolonged heavy rain.



Groundwater

The groundwater flood risk is VERY LOW for the next five days.

Groundwater levels are high in many parts of the country, particularly in East Riding of Yorkshire, Hampshire, Sussex, Kent and other parts of the south and east of England.



Coastal/Tidal

The coastal/tidal flood risk is VERY LOW for the next five days, despite large waves on the west and south coasts of England and Wales on Wednesday and Thursday.

Flood Guidance Statement

10:30hrs Sunday 07 March 2021

Flood risk matrix

LIKELIHOOD	HIGH				
	MEDIUM				
	LOW				
	VERY LOW				
		MINIMAL	MINOR	SIGNIFICANT	SEVERE
IMPACT					
		VERY LOW	LOW	MEDIUM	HIGH
OVERALL FLOOD RISK					

Summary of potential impacts

MINIMAL

Isolated and minor flooding of low-lying land and roads
Isolated spray/wave on coastal promenades
Little or no disruption to travel, but wet road surfaces

MINOR

Localised flooding of land and roads
Flooding affecting individual properties
Disruption to travel and key sites in flood plans

SIGNIFICANT

Flooding affecting parts of communities
Possible danger to life and damage to buildings/structures
Disruption to travel and key sites in flood plans

SEVERE

Danger to life, severe disruption to travel
Widespread flooding affecting whole communities
Widespread disruption or loss of infrastructure
Large scale evacuation of properties possible

Next statement due **10:30hrs Monday 08 March 2021 (all times are local)**

Contact details **Flood Forecasting Centre Duty Hydrometeorologist - 0300 12345 01**

More information **<http://www.ffc-environment-agency.metoffice.gov.uk>**