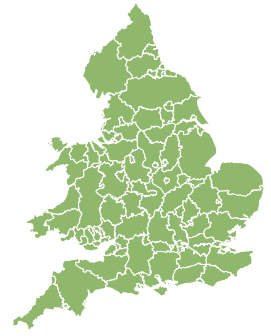
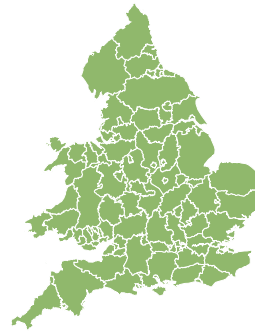
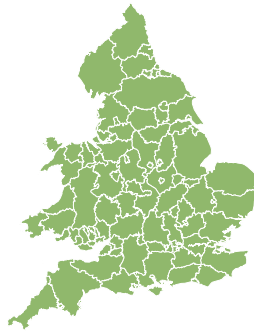
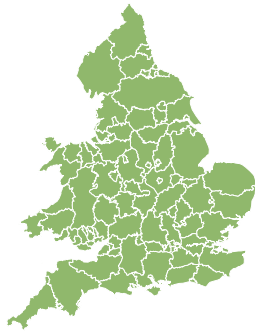
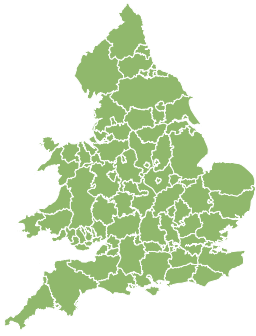


Flood Guidance Statement

10:30hrs Monday 07 June 2021

FLOODFORECASTINGCENTRE

a working partnership between



Monday

7 Jun 2021 10:30-23:59

Trend since last FGS

Steady



Tuesday

8 Jun 2021

Steady



Wednesday

9 Jun 2021

Steady



Thursday

10 Jun 2021

Steady



Friday

11 Jun 2021

Steady



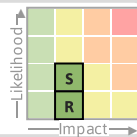
Minor surface water flooding is possible on Monday across parts of the east of England. The overall flood risk is VERY LOW.

Specific Area Of Concern Map 1: Monday 7 June 2021.

RISK AREA **A**

Impact **MINOR**

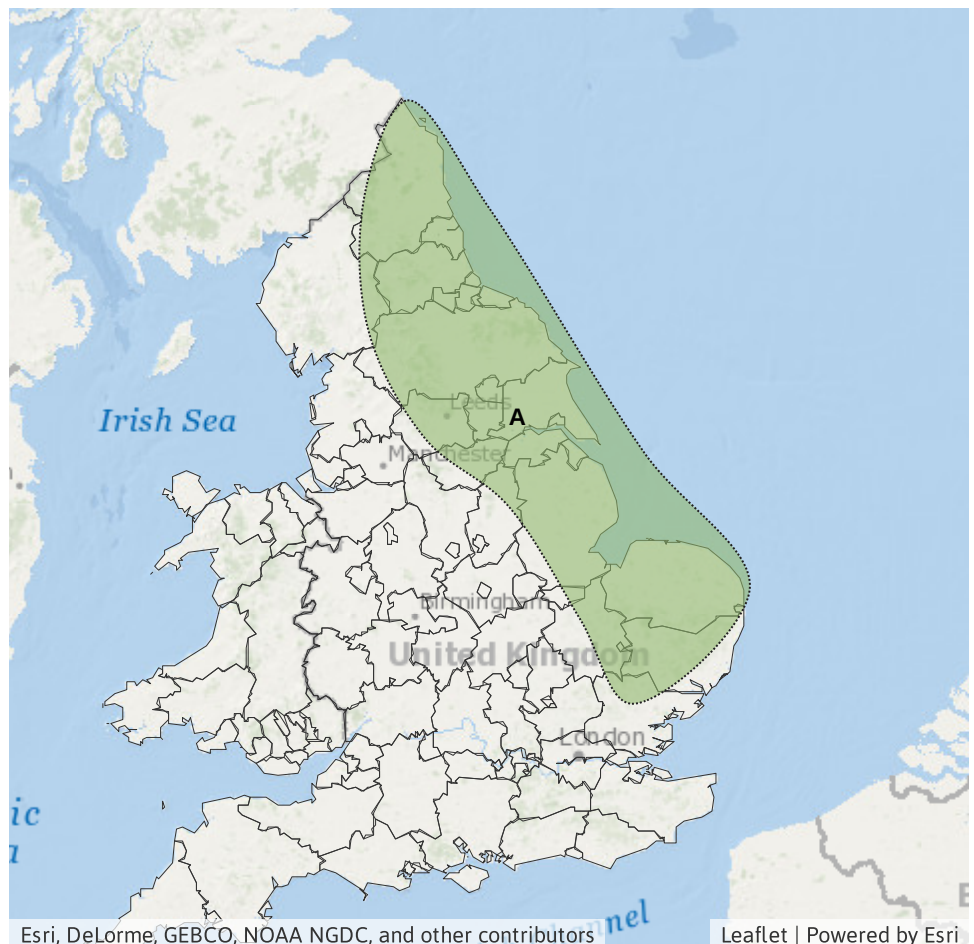
Likelihood **LOW**



Source River Surface

Likely duration 1 Day

Localised surface water flooding possible on Monday afternoon.



Esri, DeLorme, GEBCO, NOAA NGDC, and other contributors

Leaflet | Powered by Esri

Assessment of flood risk



Surface water

The surface water flood risk is VERY LOW for the next five days.

Localised, minor surface water flooding impacts are possible across parts of eastern England this (Monday) afternoon due to heavy showers.



Rivers

The river flood risk is VERY LOW for the next five days.

Localised, minor river flooding impacts are possible but not expected across parts of the east of England this (Monday) afternoon due to heavy showers, with small urban rivers and watercourses most prone. Elsewhere, and at all other times, river flooding is not expected.



Coastal/Tidal

The coastal/tidal flood risk is VERY LOW for the next five days.



Groundwater

The groundwater flood risk is VERY LOW for the next five days.

Flood Guidance Statement

10:30hrs Monday 07 June 2021

Flood risk matrix

LIKELIHOOD	HIGH				
	MEDIUM				
	LOW				
	VERY LOW				
		MINIMAL	MINOR	SIGNIFICANT	SEVERE
IMPACT					
		VERY LOW	LOW	MEDIUM	HIGH
OVERALL FLOOD RISK					

Summary of potential impacts

MINIMAL

Isolated and minor flooding of low-lying land and roads
Isolated spray/wave on coastal promenades
Little or no disruption to travel, but wet road surfaces

MINOR

Localised flooding of land and roads
Flooding affecting individual properties
Disruption to travel and key sites in flood plans

SIGNIFICANT

Flooding affecting parts of communities
Possible danger to life and damage to buildings/structures
Disruption to travel and key sites in flood plans

SEVERE

Danger to life, severe disruption to travel
Widespread flooding affecting whole communities
Widespread disruption or loss of infrastructure
Large scale evacuation of properties possible

Next statement due **10:30hrs Tuesday 08 June 2021 (all times are local)**

Contact details **Flood Forecasting Centre Duty Hydrometeorologist - 0300 12345 01**

More information **<http://www.ffc-environment-agency.metoffice.gov.uk>**