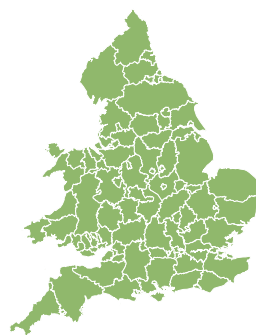
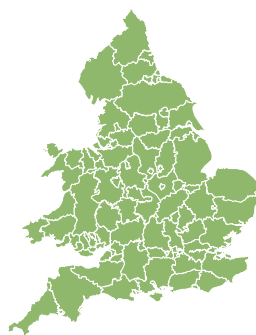
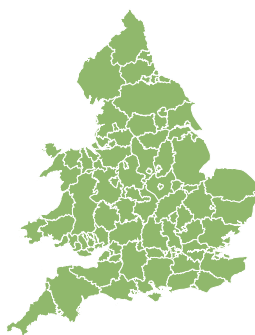
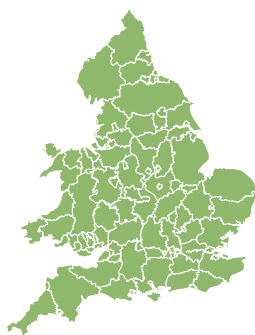
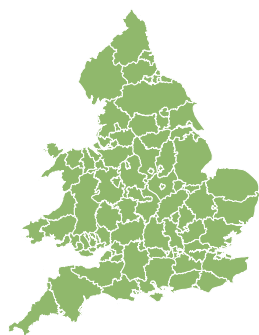


# Flood Guidance Statement

10:30hrs Wednesday 29 December 2021

FLOODFORECASTINGCENTRE

a working partnership between



Wednesday

29 Dec 2021 10:30-23:59

Trend since last FGS

Steady



Thursday

30 Dec 2021

Steady



Friday

31 Dec 2021

Steady



Saturday

1 Jan 2022

Steady



Sunday

2 Jan 2022

Steady



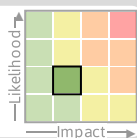
Minor inland flooding impacts are possible on Thursday and Friday. The overall flood risk is VERY LOW.

## Specific Areas of Concern Map 1: Thursday 30 and Friday 31 December 2021

RISK AREA A

Impact **MINOR**

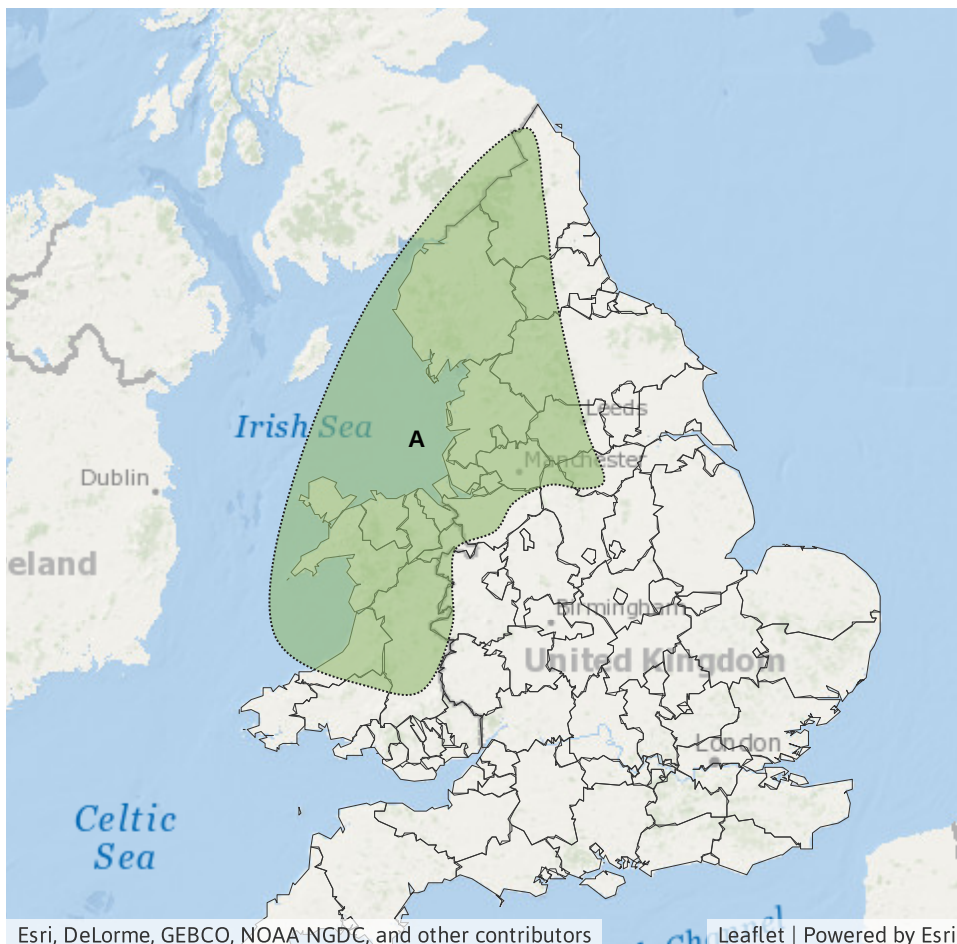
Likelihood **LOW**



Source River Surface

Likely duration 2 Days

Persistent heavy rain may lead to flooding impacts



## Assessment of flood risk



### Rivers

---

The river flood risk is VERY LOW for the next five days

Minor river flooding impacts are possible on Thursday and Friday due to heavy rain in parts of Wales and the north of England - see Specific Areas of Concern Map. Minor impacts are also possible but not expected in the south of Wales.



### Surface water

---

The surface water flood risk is VERY LOW for the next five days

Minor surface water flooding impacts are possible on Thursday and Friday morning due to heavy and persistent rain in parts of Wales and the north of England - see Specific Areas of Concern Map. Minor impacts are also possible but not expected in the south of Wales.



### Coastal/Tidal

---

The coastal/tidal flood risk is VERY LOW for the next five days.



### Groundwater

---

The groundwater flood risk is VERY LOW for the next five days.

# Flood Guidance Statement

10:30hrs Wednesday 29 December 2021

## Flood risk matrix

LIKELIHOOD	HIGH				
	MEDIUM				
	LOW				
	VERY LOW				
		MINIMAL	MINOR	SIGNIFICANT	SEVERE
IMPACT					
		VERY LOW	LOW	MEDIUM	HIGH
OVERALL FLOOD RISK					

## Summary of potential impacts

### MINIMAL

Isolated and minor flooding of low-lying land and roads  
Isolated spray/wave on coastal promenades  
Little or no disruption to travel, but wet road surfaces

### MINOR

Localised flooding of land and roads  
Flooding affecting individual properties  
Disruption to travel and key sites in flood plans

### SIGNIFICANT

Flooding affecting parts of communities  
Possible danger to life and damage to buildings/structures  
Disruption to travel and key sites in flood plans

### SEVERE

Danger to life, severe disruption to travel  
Widespread flooding affecting whole communities  
Widespread disruption or loss of infrastructure  
Large scale evacuation of properties possible

Next statement due **10:30hrs Thursday 30 December 2021 (all times are local)**

Contact details **Flood Forecasting Centre Duty Hydrometeorologist - 0330 135 4400**

More information **<http://www.ffc-environment-agency.metoffice.gov.uk>**