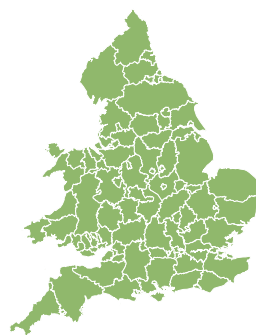
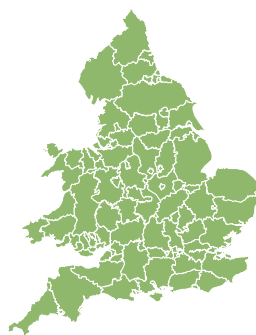
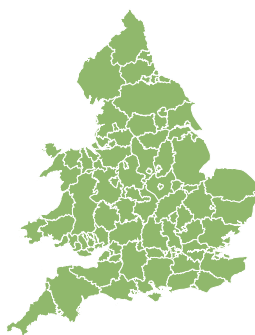
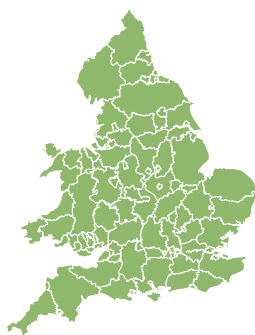
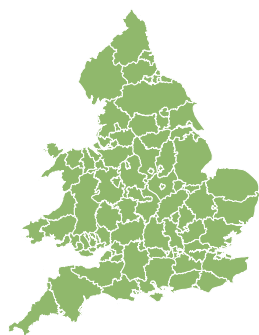


Flood Guidance Statement

10:30hrs Friday 07 January 2022

FLOODFORECASTINGCENTRE

a working partnership between



Friday

7 Jan 2022 10:30-23:59

Trend since last FGS

Steady



Saturday

8 Jan 2022

Steady



Sunday

9 Jan 2022

Steady



Monday

10 Jan 2022

Steady



Tuesday

11 Jan 2022

Steady



Minor inland flooding impacts are possible but not expected on Saturday for parts of England and Wales. The overall flood risk is VERY LOW.

Assessment of flood risk



Rivers

The river flood risk is VERY LOW for the next five days.

Localised minor impacts from river flooding are possible but not expected on Saturday across parts of England and Wales due to heavy rain falling on wet catchments along with some snowmelt, especially in upland areas.



Surface water

The surface water flood risk is VERY LOW for the next five days.

Localised minor impacts from surface water flooding are possible but not expected on Saturday across parts of England and Wales due to heavy rain and snowmelt, especially in upland areas.



Coastal/Tidal

The coastal/tidal flood risk is VERY LOW for the next five days.



Groundwater

The groundwater flood risk is VERY LOW for the next five days.

10:30hrs Friday 07 January 2022

LIKELIHOOD

Next statement due **10:30hrs Saturday 08 January 2022 (all times are local)**

Contact details **Flood Forecasting Centre Duty Hydrometeorologist - 0330 135 4400**

More information **<http://www.ffc-environment-agency.metoffice.gov.uk>**

Danger to life, severe disruption to travel
Widespread flooding affecting whole communities
Widespread disruption or loss of infrastructure
Large scale evacuation of properties possible