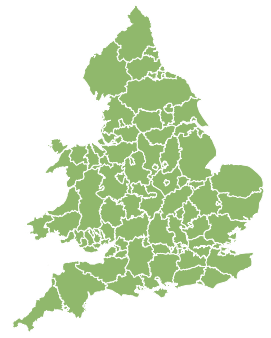
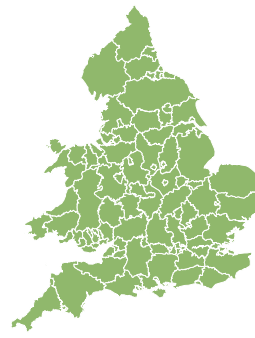
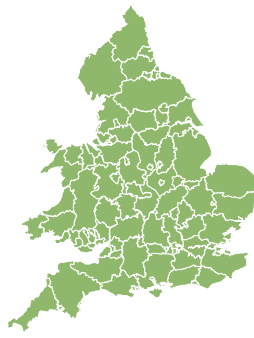
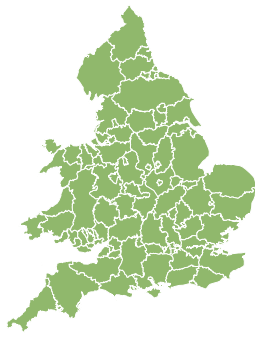
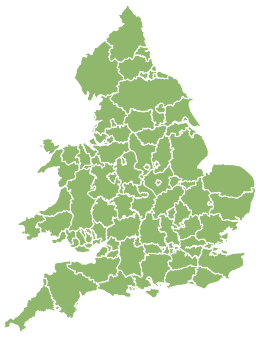


# Flood Guidance Statement

10:30hrs Friday 04 February 2022

FLOODFORECASTINGCENTRE

a working partnership between



Friday

4 Feb 2022 10:30-23:59

Trend since last FGS

Steady



Saturday

5 Feb 2022

Steady



Sunday

6 Feb 2022

Steady



Monday

7 Feb 2022

Steady



Tuesday

8 Feb 2022

Steady



Localised minor coastal flooding impacts are possible today (Friday) along some parts of the east coast of England. The overall flood risk for England and Wales for the next five days is VERY LOW.

## Specific Areas of Concern Map 1: Friday 4 February 2022.

RISK AREA A

Impact **MINOR**

Likelihood **LOW**



Source Coastal/Tidal

Likely duration 1 Day

Possible coastal flooding on Friday around high tide.



Esri, DeLorme, GEBCO, NOAA NGDC, and other contributors

Leaflet | Powered by Esri

## Assessment of flood risk



### Coastal/Tidal

---

The coastal/tidal flood risk is VERY LOW for the next five days.

Localised coastal flooding impacts are possible today (Friday) for parts of the east coast of England. Refer to the Specific Areas of Concern map. Localised impacts are also possible but not expected more widely for parts of the east coast from today until Monday, and for some exposed locations along the northwest coast of England from today until Saturday.

This is due to large surge, strong winds and wave action at times over the next four days.



### Rivers

---

The river flood risk is VERY LOW for the next five days.



### Surface water

---

The surface water flood risk is VERY LOW for the next five days.



### Groundwater

---

The groundwater flood risk is VERY LOW for the next five days.

# Flood Guidance Statement

10:30hrs Friday 04 February 2022

## Flood risk matrix

LIKELIHOOD	HIGH				
	MEDIUM				
	LOW				
	VERY LOW				
		MINIMAL	MINOR	SIGNIFICANT	SEVERE
IMPACT					
		VERY LOW	LOW	MEDIUM	HIGH
OVERALL FLOOD RISK					

## Summary of potential impacts

### MINIMAL

Isolated and minor flooding of low-lying land and roads  
Isolated spray/wave on coastal promenades  
Little or no disruption to travel, but wet road surfaces

### MINOR

Localised flooding of land and roads  
Flooding affecting individual properties  
Disruption to travel and key sites in flood plans

### SIGNIFICANT

Flooding affecting parts of communities  
Possible danger to life and damage to buildings/structures  
Disruption to travel and key sites in flood plans

### SEVERE

Danger to life, severe disruption to travel  
Widespread flooding affecting whole communities  
Widespread disruption or loss of infrastructure  
Large scale evacuation of properties possible

Next statement due **10:30hrs Saturday 05 February 2022 (all times are local)**

Contact details **Flood Forecasting Centre Duty Hydrometeorologist - 0330 135 4400**

More information **<http://www.ffc-environment-agency.metoffice.gov.uk>**