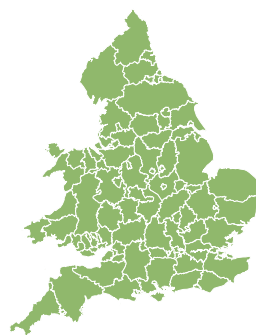
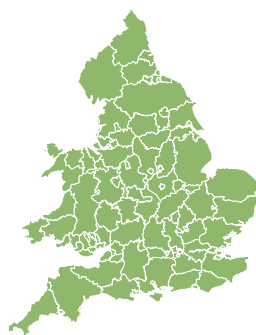
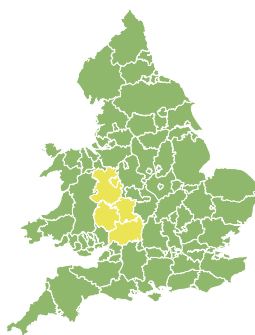
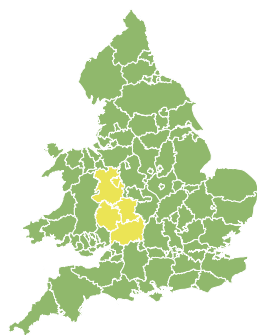
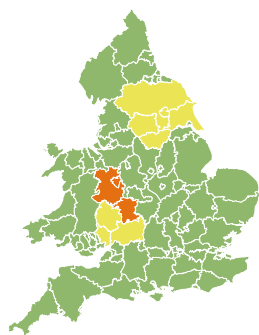


Flood Guidance Statement

10:30hrs Wednesday 23 February 2022

FLOODFORECASTINGCENTRE

a working partnership between Environment Agency Met Office



Wednesday

23 Feb 2022 10:30-23:59

Trend since last FGS

Steady



Thursday

24 Feb 2022

Steady



Friday

25 Feb 2022

Steady



Saturday

26 Feb 2022

Steady



Sunday

27 Feb 2022

Steady



Significant river flooding is expected today (Wednesday) on parts of the River Severn. Minor river flooding are expected more widely on the river Severn until Friday and probable elsewhere in England and Wales at times. The overall flood risk is MEDIUM.

Specific Areas of Concern Map 1: Wednesday 23 February 2022

RISK AREA A

Impact **SIGNIFICANT**

Likelihood **HIGH**



Source River

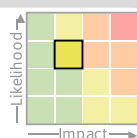
Likely duration 1 Day

Ongoing significant river flooding expected on the middle River Severn today.

RISK AREA B

Impact **MINOR**

Likelihood **MEDIUM**



Source River

Likely duration 1 Day

Ongoing minor flooding probable on lower River Wye today.

RISK AREA C

Impact **MINOR**

Likelihood **HIGH**



Source River

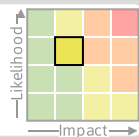
Likely duration 1 Day

Ongoing minor flooding expected on parts of the River Severn.

RISK AREA D

Impact **MINOR**

Likelihood **MEDIUM**



Source River

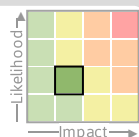
Likely duration 1 Day

Ongoing minor river flooding probable on Lower Rivers Don, Aire and Ouse.

RISK AREA E

Impact **MINOR**

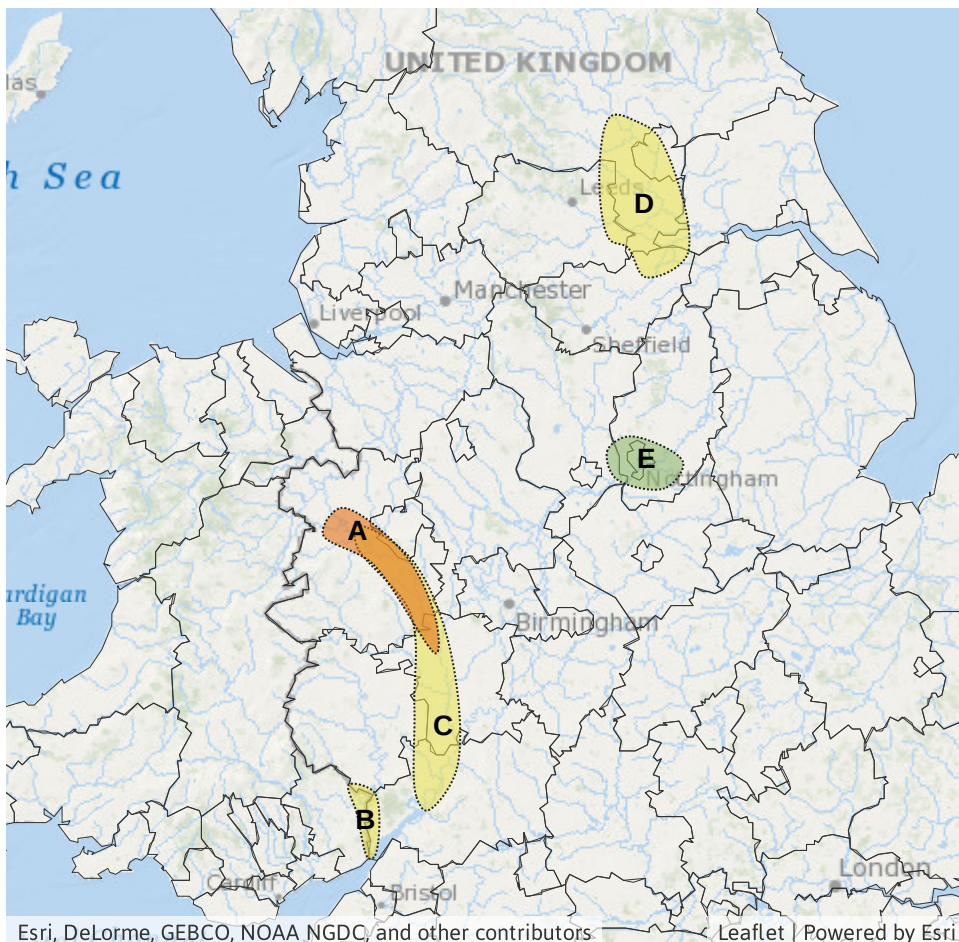
Likelihood **LOW**



Source River

Likely duration 1 Day

Ongoing minor river flooding possible today for the rivers Derwent and Trent.




Flood Guidance Statement

10:30hrs Wednesday 23 February 2022

Specific Areas of Concern Map 2: Thursday 24 and Friday 25 February 2022


RISK AREA F
Impact **MINOR**
Likelihood **LOW**



Source River
Likely duration 2 Days

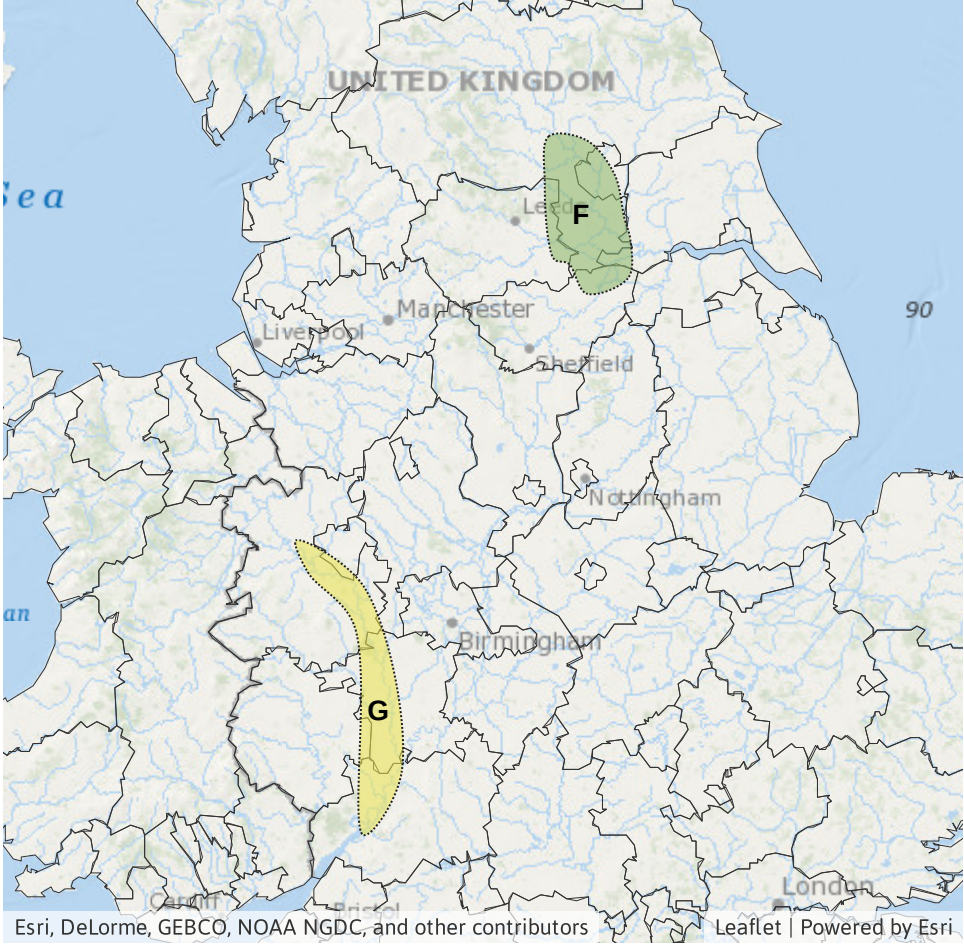
Ongoing minor river flooding possible on Lower Rivers Don, Aire and Ouse until Friday.

RISK AREA G
Impact **MINOR**
Likelihood **HIGH**



Source River
Likely duration 2 Days

Ongoing minor flooding expected on parts of the River Severn until Friday.



Assessment of flood risk



Rivers

The river flood risk is MEDIUM today (Wednesday) and LOW on Thursday and Friday.

Persistent, heavy rain that fell on Sunday continues to cause high water levels in some larger river catchments. Significant river flooding impacts are expected to continue today along parts of the middle River Severn. There is additional minor river flood risk elsewhere in parts of England and Wales until Friday. See Specific Areas of Concern Maps for details.



Coastal/Tidal

The coastal/tidal flood risk is VERY LOW for the next five days.



Surface water

The surface water flood risk is VERY LOW for the next five days.



Groundwater

The groundwater flood risk is VERY LOW for the next five days.

10:30hrs Wednesday 23 February 2022

LIKELIHOOD

Next statement due **15:30hrs Wednesday 23 February 2022 (all times are local)**

Contact details **Flood Forecasting Centre Duty Hydrometeorologist - 0330 135 4400**

More information **<http://www.ffc-environment-agency.metoffice.gov.uk>**

Danger to life, severe disruption to travel
Widespread flooding affecting whole communities
Widespread disruption or loss of infrastructure
Large scale evacuation of properties possible