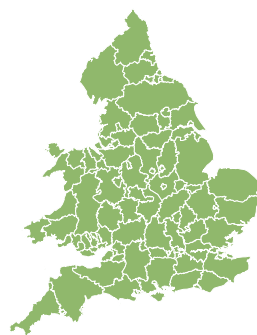
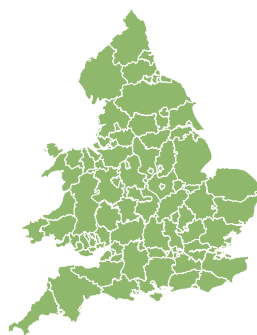
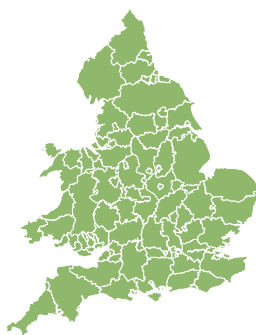
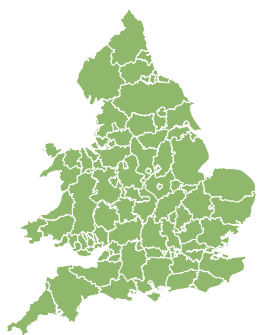
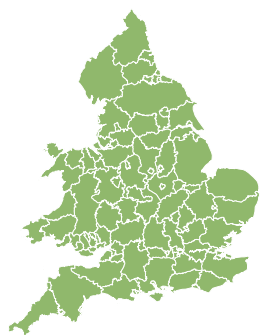


Flood Guidance Statement

10:30hrs Tuesday 01 November 2022

FLOOD
FORECASTING
CENTRE

A working partnership between



Tuesday

1 Nov 2022 10:30-23:59

Trend since last FGS

Steady



Wednesday

2 Nov 2022

Steady



Thursday

3 Nov 2022

Steady



Friday

4 Nov 2022

Steady



Saturday

5 Nov 2022

Steady



Localised, minor inland flooding is possible but not expected for parts of the East and South-East of England on Thursday and Friday. The overall flood risk across England and Wales is VERY LOW for the next five days.

Assessment of flood risk



Surface water

The surface water flood risk is VERY LOW for the next five days.

Localised minor surface water flooding is possible but not expected on Thursday in parts of the East and South East of England.

This is due to spells of heavy, showery rain. Impacts could include localised flooding from urban and fast responding smaller watercourses/catchments, drains, channels and flooding from overland flow.



Rivers

The river flood risk is VERY LOW for the next five days.

Localised minor river flooding is possible but not expected on Thursday and Friday in parts of the East and South East of England. This is due to possible heavy rain on Thursday.



Coastal/Tidal

The coastal/tidal flood risk is VERY LOW for the next five days.



Groundwater

The groundwater flood risk is VERY LOW for the next five days.

Flood Guidance Statement

10:30hrs Tuesday 01 November 2022

Flood risk matrix

LIKELIHOOD	HIGH				
	MEDIUM				
	LOW				
	VERY LOW				
		MINIMAL	MINOR	SIGNIFICANT	SEVERE
IMPACT					
		VERY LOW	LOW	MEDIUM	HIGH
OVERALL FLOOD RISK					

Summary of potential impacts

MINIMAL

Isolated and minor flooding of low-lying land and roads
Isolated spray/wave on coastal promenades
Little or no disruption to travel, but wet road surfaces

MINOR

Localised flooding of land and roads
Flooding affecting individual properties
Disruption to travel and key sites in flood plans

SIGNIFICANT

Flooding affecting parts of communities
Possible danger to life and damage to buildings/structures
Disruption to travel and key sites in flood plans

SEVERE

Danger to life, severe disruption to travel
Widespread flooding affecting whole communities
Widespread disruption or loss of infrastructure
Large scale evacuation of properties possible

Next statement due **10:30hrs Wednesday 02 November 2022 (all times are local)**

Contact details **Flood Forecasting Centre Duty Hydrometeorologist - 0330 135 4400**

More information <https://www.gov.uk/government/organisations/flood-forecasting-centre>