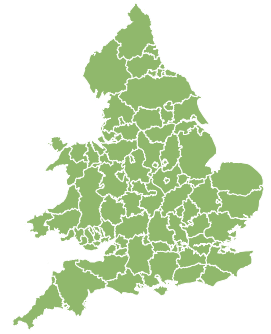
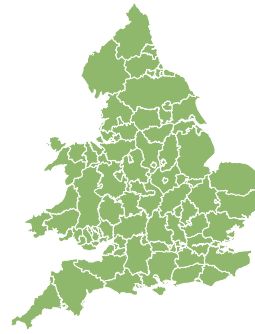
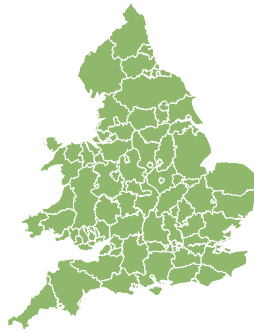
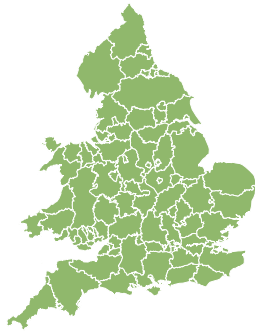
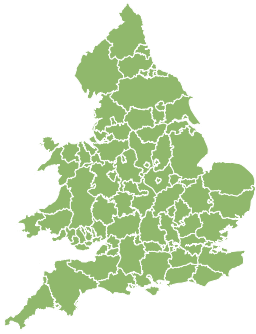


Flood Guidance Statement

10:30hrs Friday 11 November 2022

FLOOD
FORECASTING
CENTRE

A working partnership between



Friday

11 Nov 2022 10:30-23:59

Trend since last FGS

Steady



Saturday

12 Nov 2022

Steady



Sunday

13 Nov 2022

Steady



Monday

14 Nov 2022

Steady



Tuesday

15 Nov 2022

Increased



Minor inland flood impacts are possible but not expected on Tuesday for parts of the south of England and Wales. The overall flood risk for England and Wales for the next five days is VERY LOW.

Assessment of flood risk



Rivers

The river flood risk is VERY LOW for the next five days. Minor river flooding impacts are possible but not expected on Tuesday for parts of the south of England and Wales due to the potential for heavy rain and showers.



Surface water

The surface water flood risk is VERY LOW for the next five days. Minor surface water flooding impacts are possible but not expected on Tuesday for parts of the south of England and Wales due to the potential for heavy rain and showers.



Coastal/Tidal

The coastal/tidal flood risk is VERY LOW for the next five days.



Groundwater

The groundwater flood risk is VERY LOW for the next five days.

Flood Guidance Statement

10:30hrs Friday 11 November 2022

Flood risk matrix

LIKELIHOOD	HIGH				
	MEDIUM				
	LOW				
	VERY LOW				
		MINIMAL	MINOR	SIGNIFICANT	SEVERE
IMPACT					
		VERY LOW	LOW	MEDIUM	HIGH
OVERALL FLOOD RISK					

Summary of potential impacts

MINIMAL

Isolated and minor flooding of low-lying land and roads
Isolated spray/wave on coastal promenades
Little or no disruption to travel, but wet road surfaces

MINOR

Localised flooding of land and roads
Flooding affecting individual properties
Disruption to travel and key sites in flood plans

SIGNIFICANT

Flooding affecting parts of communities
Possible danger to life and damage to buildings/structures
Disruption to travel and key sites in flood plans

SEVERE

Danger to life, severe disruption to travel
Widespread flooding affecting whole communities
Widespread disruption or loss of infrastructure
Large scale evacuation of properties possible

Next statement due **10:30hrs Saturday 12 November 2022 (all times are local)**

Contact details **Flood Forecasting Centre Duty Hydrometeorologist - 0330 135 4400**

More information <https://www.gov.uk/government/organisations/flood-forecasting-centre>