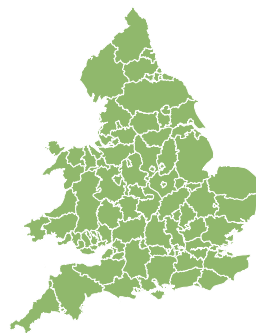
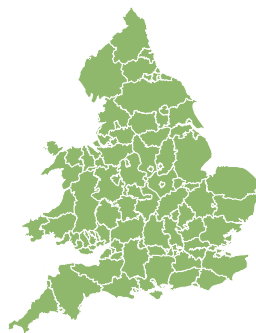
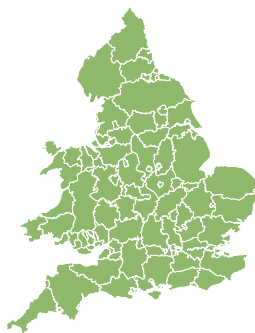
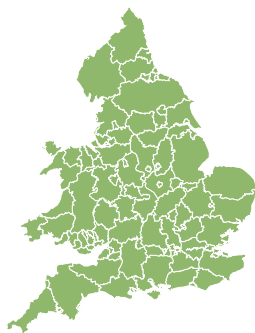
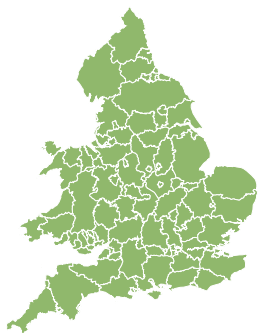


Flood Guidance Statement

10:30hrs Sunday 11 December 2022

FLOOD
FORECASTING
CENTRE

A working partnership between



Sunday

11 Dec 2022 10:30-23:59

Trend since last FGS

Steady



Monday

12 Dec 2022

Steady



Tuesday

13 Dec 2022

Steady



Wednesday

14 Dec 2022

Steady



Thursday

15 Dec 2022

Steady



Local minor river flooding impacts are possible but not expected in parts of Kent on Sunday and Monday. The overall flood risk for England and Wales for the next five days is **VERY LOW**.

Assessment of flood risk



Rivers

The river flood risk is **VERY LOW** for the next five days.

Local minor river flooding impacts are possible but not expected in the east of Kent on Sunday evening and into Monday morning due to the potential for a period of locally heavy rain or sleet falling on sensitive ground.



Surface water

The surface water flood risk is **VERY LOW** for the next five days.



Coastal/Tidal

The coastal/tidal flood risk is **VERY LOW** for the next five days.



Groundwater

The groundwater flood risk is **VERY LOW** for the next five days.

Flood Guidance Statement

10:30hrs Sunday 11 December 2022

**FLOOD
FORECASTING
CENTRE**

A working partnership between



Flood risk matrix

LIKELIHOOD	HIGH				
	MEDIUM				
	LOW				
	VERY LOW				
		MINIMAL	MINOR	SIGNIFICANT	SEVERE
IMPACT					
		VERY LOW	LOW	MEDIUM	HIGH
OVERALL FLOOD RISK					

Summary of potential impacts

MINIMAL

Isolated and minor flooding of low-lying land and roads
Isolated spray/wave on coastal promenades
Little or no disruption to travel, but wet road surfaces

MINOR

Localised flooding of land and roads
Flooding affecting individual properties
Disruption to travel and key sites in flood plans

SIGNIFICANT

Flooding affecting parts of communities
Possible danger to life and damage to buildings/structures
Disruption to travel and key sites in flood plans

SEVERE

Danger to life, severe disruption to travel
Widespread flooding affecting whole communities
Widespread disruption or loss of infrastructure
Large scale evacuation of properties possible

Next statement due **10:30hrs Monday 12 December 2022 (all times are local)**

Contact details **Flood Forecasting Centre Duty Hydrometeorologist - 0330 135 4400**

More information <https://www.gov.uk/government/organisations/flood-forecasting-centre>