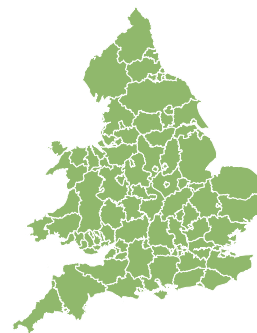
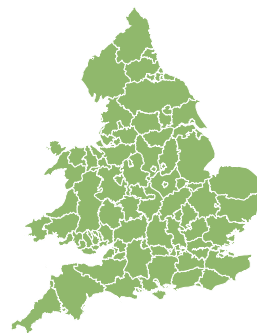
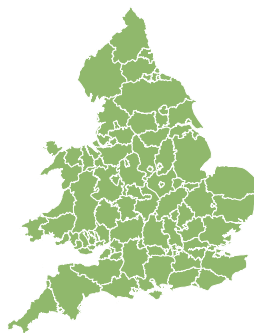
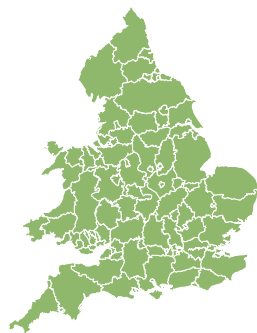
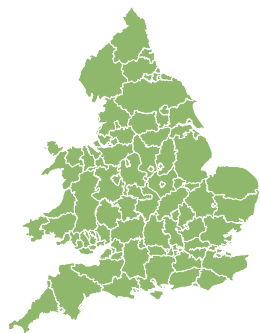


# Flood Guidance Statement

10:30hrs Saturday 11 March 2023

FLOOD  
FORECASTING  
CENTRE

A working partnership between



Saturday

11 Mar 2023 10:30-23:59

Trend since last FGS

Steady



Sunday

12 Mar 2023

Steady



Monday

13 Mar 2023

Steady



Tuesday

14 Mar 2023

Increased



Wednesday

15 Mar 2023

Steady



Minor river and surface water flooding impacts are possible but not expected for parts of the North and South of England and Wales from Sunday to Tuesday. The overall flood risk for England and Wales for the next five days is VERY LOW.

## Assessment of flood risk



### Rivers

The river flood risk is VERY LOW for the next five days.

Local minor river flooding impacts are possible but not expected later on Sunday and into Monday for mainly high ground areas in the North of England, parts of South West and South East England and parts of Wales, and also on Monday and Tuesday at lower levels in parts of the North East of England and Yorkshire and the Humber. This is due to rivers responding to periods of heavy rain and snow melt.



### Surface water

The surface water flood risk is VERY LOW for the next five days. Local minor surface water flooding impacts are possible but not expected later Sunday and into Monday for mainly high ground areas in Wales, the North of England and parts of South West and South East England. This is due to periods of heavy rain and snow melt.

Impacts could include localised flooding from urban and fast responding smaller watercourses/catchments, drains, channels and flooding from overland flow.



### Coastal/Tidal

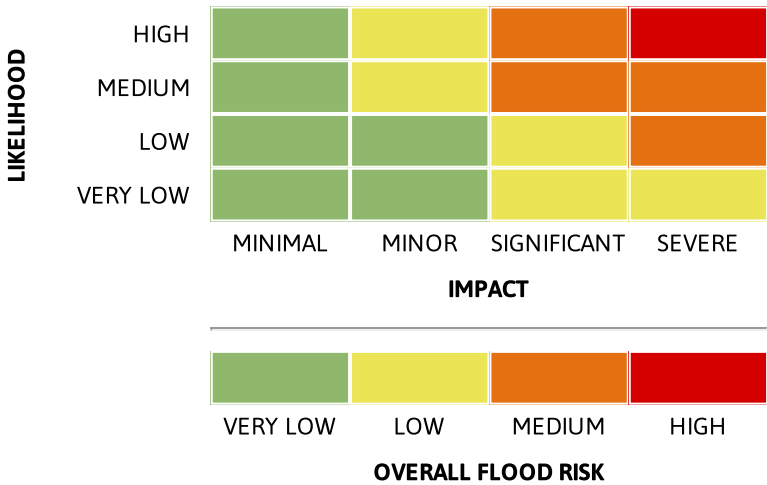
The coastal/tidal flood risk is VERY LOW for the next five days.



### Groundwater

The groundwater flood risk is VERY LOW for the next five days.

## Flood risk matrix



## Summary of potential impacts

- MINIMAL**  
Isolated and minor flooding of low-lying land and roads  
Isolated spray/wave on coastal promenades  
Little or no disruption to travel, but wet road surfaces
- MINOR**  
Localised flooding of land and roads  
Flooding affecting individual properties  
Disruption to travel and key sites in flood plans
- SIGNIFICANT**  
Flooding affecting parts of communities  
Possible danger to life and damage to buildings/structures  
Disruption to travel and key sites in flood plans
- SEVERE**  
Danger to life, severe disruption to travel  
Widespread flooding affecting whole communities  
Widespread disruption or loss of infrastructure  
Large scale evacuation of properties possible

Next statement due **10:30hrs Sunday 12 March 2023 (all times are local)**

Contact details **Flood Forecasting Centre Duty Hydrometeorologist - 0330 135 4400**

More information <https://www.gov.uk/government/organisations/flood-forecasting-centre>