



Digital content from:

Irish Historic Towns Atlas (IHTA), no. 23, *Carlingford*

Authors: Harold O’Sullivan and Raymond Gillespie

Editors: Anngret Simms, H.B. Clarke, Raymond Gillespie, Jacinta Prunty

Consultant editor: J.H. Andrews

Cartographic editor: Sarah Gearty

Editorial Assistants: Angela Murphy, Angela Byrne, Jennifer Moore

Printed and published in 2011 by the Royal Irish Academy, 19 Dawson Street, Dublin 2

Maps prepared in association with the Ordnance Survey Ireland and Land and Property Services Northern Ireland



The contents of this digital edition of Irish Historic Towns Atlas no. 23, *Carlingford*, is registered under a Creative Commons Attribution-Non Commercial 4.0 International License.

Referencing the digital edition

Please ensure that you acknowledge this resource, crediting this pdf following this example:

Legend. In Harold O’Sullivan and Raymond Gillespie, Irish Historic Towns Atlas, no. 23, *Carlingford*. Royal Irish Academy, Dublin, 2011 (www.ihta.ie, accessed 4 February 2016).

Acknowledgements (digital edition)

Digitisation: Eneclann Ltd

Digital editor: Anne Rosenbusch

Original copyright: Royal Irish Academy

Irish Historic Towns Atlas Digital Working Group:

Sarah Gearty, Keith Lilley, Jennifer Moore, Rachel

Murphy, Paul Walsh, Jacinta Prunty

Digital Repository of Ireland: Rebecca Grant

Royal Irish Academy IT Department:





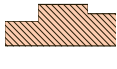
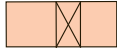













Wayne Aherne, Derek Cosgrave




For further information, please visit www.ihta.ie

LEGENDS







Map 2. Scale 1:2500

	Boundary
	Unfenced road or driveway
	Public building
	Other buildings
	Ruin
	Covered entry
	Town wall
	Graveyard
	Garden
	Orchard
	Park
	Arable, pasture, meadow etc.
	Marsh
	Woodland
	Rockface
	Steep slope
	Shingle / sand
	Water
	Stream with direction of flow

Map 1. Scale 1:50,000

DUNDALK	Barony name
-----	Barony boundary
CARLINGFORD	Parish name
.....	Parish boundary
	Trigonometrical station with height in feet

Map 3. Scale 1:5000

	County boundary, Barony Boundary
	Townland boundary
	Spot height in metres
	Contours in metres
	Unfenced road or footpath
	Verge
Boundary mereings	
<i>UND</i>	Undefined
<i>CF</i>	Centre of fence
<i>CR</i>	Centre of river/road
<i>CS</i>	Centre of stream
<i>CW</i>	Centre of wall
<i>FW</i>	Face of wall
<i>FF</i>	Face of fence
G S Sta	Garda Siochana (police) station
P O	Post Office

Irish Historic Towns Atlas
Royal Irish Academy