



---

Digital content from:

Irish Historic Towns Atlas (IHTA), no. 3, *Bandon*

Author: Patrick O'Flanagan

Editors: J.H. Andrews, Anngret Simms

Cartographic editor: K.M. Davies

Printed and published in 1988 by the Royal Irish Academy, 19 Dawson Street, Dublin 2

Maps prepared in association with the Ordnance Survey of Ireland and the Ordnance Survey of Northern Ireland

---



The contents of this digital edition of Irish Historic Towns Atlas no. 3, *Bandon*, is registered under a Creative Commons Attribution-Non Commercial 4.0 International License.

### **Referencing the digital edition**

Please ensure that you acknowledge this resource, crediting this pdf following this example:

Legend. In Patrick O'Flanagan, Irish Historic Towns Atlas, no. 3, *Bandon*. Royal Irish Academy, Dublin, 1988 ([www.ihta.ie](http://www.ihta.ie), accessed 14 April 2016).

### **Acknowledgements (digital edition)**

Digitisation: Eneclann Ltd

Digital editor: Anne Rosenbusch

Original copyright: Royal Irish Academy

Irish Historic Towns Atlas Digital Working Group:

Sarah Gearty, Keith Lilley, Jennifer Moore, Rachel

Murphy, Paul Walsh, Jacinta Prunty

Digital Repository of Ireland: Rebecca Grant

Royal Irish Academy IT Department:




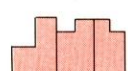

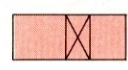













Wayne Aherne, Derek Cosgrave






For further information, please visit [www.ihta.ie](http://www.ihta.ie)

# BANDON LEGENDS









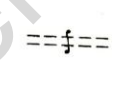


Map 2. Scale 1:2500

	Boundary: location certain/uncertain
	Unfenced road or driveway
	Public building
	Other buildings
	Ruin
	Covered entry
	Town wall
	Graveyard
	Garden
	Orchard
	Park
	Arable, pasture, meadow etc.
	Marsh
	Woodland
	Rockface
	Steep slope
	Shingle/sand
	Water (fresh)
	Stream with direction of flow

Map 1. Scale 1:50,000

<b>KINALMEAKY</b>	Barony name
<b>BALLYMODAN</b>	Parish name
	Barony boundary
	Parish boundary
	Trigonometrical station with height in feet

Map 3. Scale 1:5000

	Barony boundary
	Townland boundary
	Bench mark with height in feet
	Spot height in feet
	Contours in metres
	Unfenced road or footpath
	Verge
Parcel areas	
	Area in statute acres
	Included in same area
Boundary mereings	
UND	Undefined
CF	Centre of fence
CR	Centre of road or river
CS	Centre of stream
CW	Centre of wall
ES	Edge of stream
FB	Face of bank
FF	Face of fence
FW	Face of wall
BS	Boundary stone
	Change of boundary
ES	Electricity station
FB	Foot bridge
GP	Guide post
G S Stn	Garda Siochana (police) station
LB	Letter box
MP	Mile post
MS	Mile stone
P	Pump
PO	Post office
SB	Signal box
SI	Sluice
SP	Signal post
Tr	Transformer
WM	Weighing machine
WT	Water tap
	Electricity pylon