



Digital content from:

Irish Historic Towns Atlas (IHTA), no. 22, *Longford*

Authors: Sarah Gearty, Martin Morris and Fergus O’Ferrall

Editors: Anngret Simms, H.B. Clarke, Raymond Gillespie, Jacinta Prunty

Consultant editor: J.H. Andrews

Cartographic editor: Sarah Gearty

Editorial assistants: Angela Murphy, Angela Byrne, Jennifer Moore

Printed and published in 2010 by the Royal Irish Academy, 19 Dawson Street, Dublin 2

Maps prepared in association with the Ordnance Survey Ireland and Land and Property Services Northern Ireland



The contents of this digital edition of Irish Historic Towns Atlas no. 22, *Longford*, is registered under a Creative Commons Attribution-Non Commercial 4.0 International License.

Referencing the digital edition

Please ensure that you acknowledge this resource, crediting this pdf following this example:

Legend. In Sarah Gearty, Martin Morris and Fergus O’Ferrall, Irish Historic Towns Atlas, no. 22, *Longford*. Royal Irish Academy, Dublin, 2010 (www.ihta.ie, accessed 4 February 2016).

Acknowledgements (digital edition)

Digitisation: Eneclann Ltd

Digital editor: Anne Rosenbusch

Original copyright: Royal Irish Academy

Irish Historic Towns Atlas Digital Working Group:

Sarah Gearty, Keith Lilley, Jennifer Moore, Rachel

Murphy, Paul Walsh, Jacinta Prunty

Digital Repository of Ireland: Rebecca Grant

Royal Irish Academy IT Department:




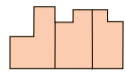
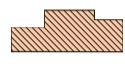
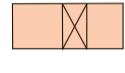



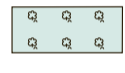









Wayne Aherne, Derek Cosgrave






For further information, please visit www.ihta.ie

LONGFORD
LEGENDS








Map 2. Scale 1:2500

	Boundary
	Unfenced road or driveway
	Public building
	Other buildings
	Ruin
	Covered entry
	Town wall
	Graveyard
	Garden
	Orchard
	Park
	Arable, pasture, meadow etc.
	Marsh
	Woodland
	Rockface
	Steep slope
	Shingle / sand
	Water
	Stream with direction of flow

Map 1. Scale 1:50,000

MOYDOW	Barony name
	Barony boundary
CLONGESH	Parish name
	Parish boundary
	Trigonometrical station with height in feet

Map 3. Scale 1:5000

	Barony boundary
	Parish boundary
	Townland boundary
	Spot height in metres
	Contours in metres
	Unfenced road or footpath
	Verge
G S Sta	Garda Siochana (police) station
P O	Post Office
F B	Footbridge
E S	Electricity Station

Irish Historic Towns Atlas
Royal Irish Academy