



Digital content from:

Irish Historic Towns Atlas (IHTA), no. 16, *Dundalk*

Author: Harold O'Sullivan

Editors: Anngret Simms, H.B. Clarke, Raymond Gillespie

Consultant editor: J.H. Andrews

Cartographic editor: Sarah Gearty

Editorial assistant: Angela Murphy

Printed and published in 2006 by the Royal Irish Academy, 19 Dawson Street, Dublin 2

Maps prepared in association with the Ordnance Survey Ireland and the Ordnance Survey of Northern Ireland



The contents of this digital edition of Irish Historic Towns Atlas no. 16, *Dundalk*, is registered under a Creative Commons Attribution-Non Commercial 4.0 International License.

Referencing the digital edition

Please ensure that you acknowledge this resource, crediting this pdf following this example:

Legend. In Harold O'Sullivan, Irish Historic Towns Atlas, no. 16, *Dundalk*. Royal Irish Academy, Dublin, 2006 (www.ihta.ie, accessed 4 February 2016).

Acknowledgements (digital edition)

Digitisation: Eneclann Ltd

Digital editor: Anne Rosenbusch

Original copyright: Royal Irish Academy

Irish Historic Towns Atlas Digital Working Group:

Sarah Gearty, Keith Lilley, Jennifer Moore, Rachel

Murphy, Paul Walsh, Jacinta Prunty

Digital Repository of Ireland: Rebecca Grant

Royal Irish Academy IT Department:




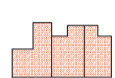
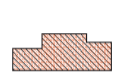
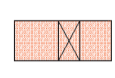













Wayne Aherne, Derek Cosgrave




For further information, please visit www.ihta.ie

DUNDALK LEGENDS








Map 2. Scale 1:2500

	Boundary: location certain / uncertain
	Unfenced road or driveway
	Public building
	Other buildings
	Ruin
	Covered entry
	Town wall
	Graveyard
	Garden
	Orchard
	Park
	Arable, pasture, meadow etc.
	Marsh
	Woodland
	Rockface
	Steep slope
	Shingle / sand
	Water
	Stream with direction of flow

Map 1. Scale 1:50,000

UPPER DUNDALK	Barony name
-----	Barony boundary
DUNDALK	Parish name
.....	Parish boundary
	Trigonometrical station with height in feet

Map 3. Scale 1:5000

	Townland boundary
	Bench mark with height in metres
	Spot height in metres
	Contours in metres
	Unfenced road or footpath
	Verge
Boundary mereings	
<i>UND</i>	Undefined
<i>CF</i>	Centre of fence
<i>CR</i>	Centre of river/road
<i>CS</i>	Centre of stream
<i>CW</i>	Centre of wall
<i>FW</i>	Face of wall
<i>FF</i>	Face of fence
<i>ES</i>	Edge of Stream
	Change of boundary
<i>G S Sta</i>	Garda Siochana (police) station
<i>P O</i>	Post Office
<i>M P</i>	Mooring Post
<i>Fn</i>	Fountain
<i>W B</i>	Weigh Bridge
<i>F B</i>	Footbridge
<i>Mn</i>	Monument