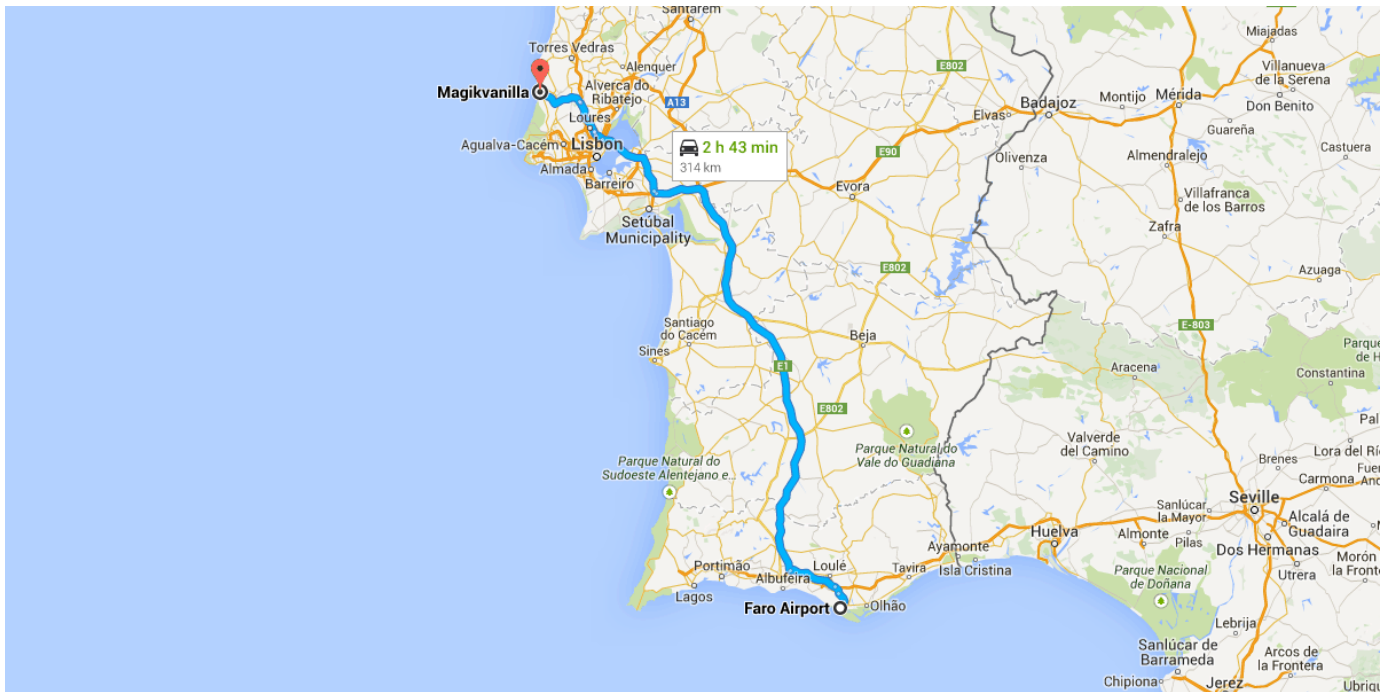




Directions from Faro Airport to Magikvanilla



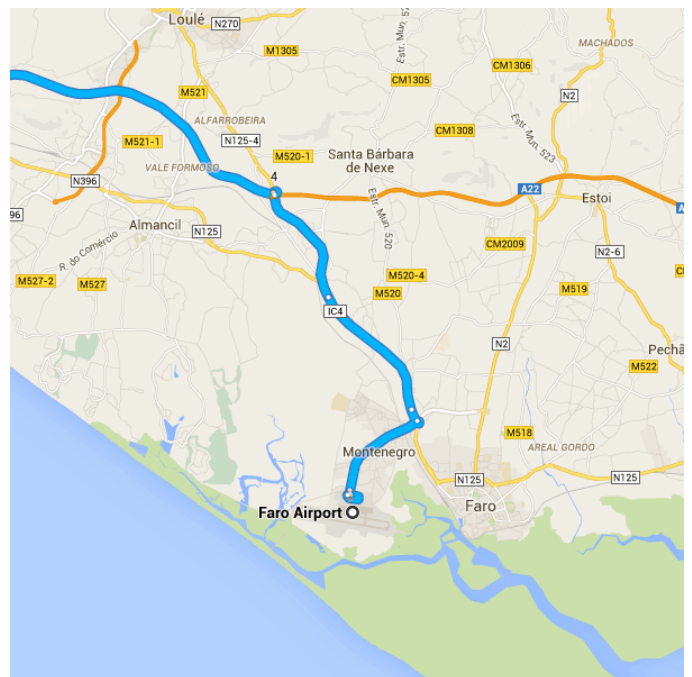
Faro Airport

8001-701 Faro

Get on A22 from N125-10, IC4 and N125-4

11.9 km / 11 min

- ↑ 1. Head south
27 m
- ↶ 2. Slight left
650 m
- ↷ 3. Slight right toward N125-10
56 m
- ↶ 4. Keep left to continue toward N125-10
89 m
- 📍 5. At the roundabout, take the 1st exit onto N125-10
2.8 km
- ↶ 6. Slight right onto the ramp to Lisboa/Portimão/Loulé
600 m
- ↶ 7. Merge onto IC4
4.0 km
- ↑ 8. Continue straight onto IC4/N125-4
 - 📘 Continue to follow N125-4
 - 3.5 km



9. Merge onto **A22** via the ramp to **Lisboa/Portimão/Albufeira**
 ⚠️ Toll road
 _____ 270 m

Take **A2** and **A12** to **N116** in Ericeira

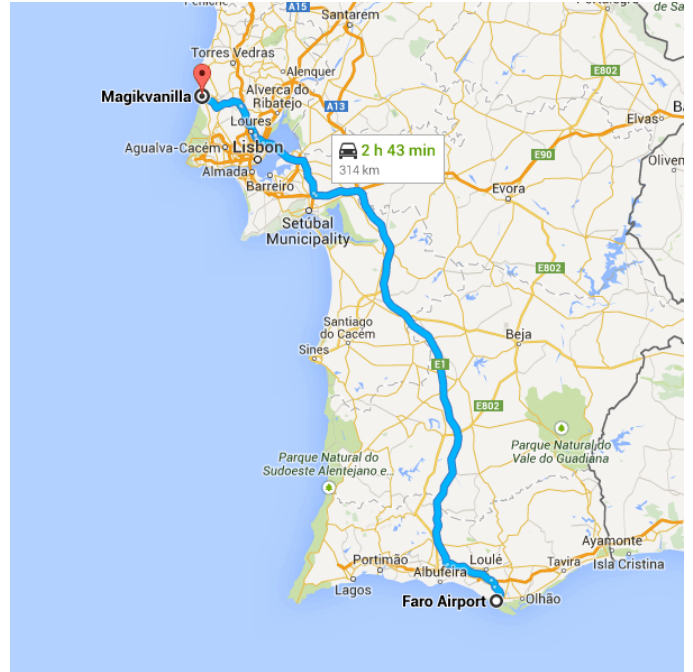
_____ 301 km / 2 h 32 min

10. Merge onto **A22**
 ⚠️ Toll road
 _____ 21.8 km
11. Keep **right** at the fork to continue on **A2**, follow signs for **Lisboa/Messines**
 ⚠️ Toll road
 _____ 202 km
12. Keep **right** at the fork to continue on **IP1**, follow signs for **E1/A12/Lisboa Norte/Montijo/Pinhal Novo**
 ⚠️ Toll road
 _____ 1.9 km
13. Continue onto **A12/IP1**
 ⚠️ Toll road
 _____ 34.8 km
14. Keep **left** to continue on **A36**
 ⚠️ Partial toll road
 _____ 3.8 km
15. Take the **A8** exit toward **Leiria/Loures**
 _____ 950 m
16. Keep **left**, follow signs for **Cavaleiros**
 _____ 700 m
17. Keep **left** at the fork and merge onto **A8**
 ⚠️ Partial toll road
 _____ 14.1 km
18. Take the exit toward **A21**
 ⚠️ Toll road
 _____ 850 m
19. Continue onto **A21**
 ⚠️ Toll road
 _____ 20.5 km

Continue on **N116**. Drive to **R. Ribeira da Baleia**

_____ 1.1 km / 3 min

20. At the roundabout, take the **4th** exit onto **N116**
 _____ 950 m

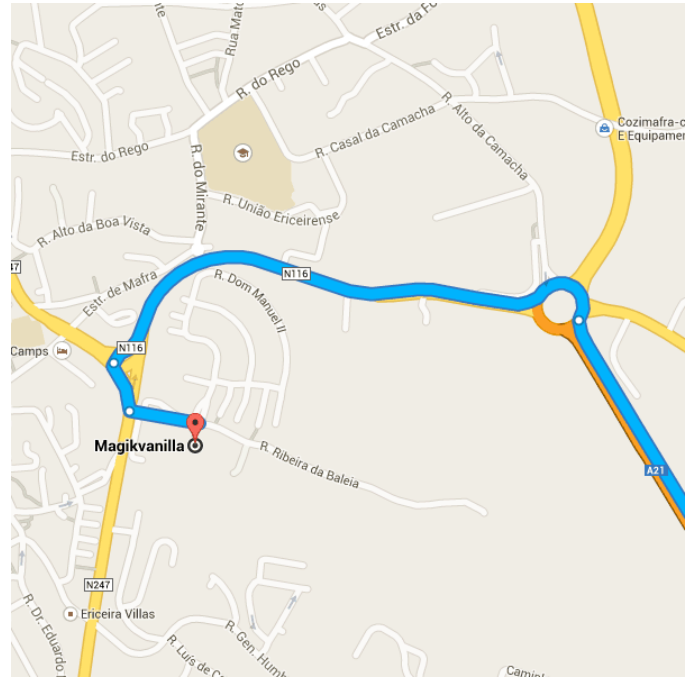


- ↩ 21. Turn left onto R. dos Bombeiros Voluntários/N247
 - i Continue to follow N247

 87 m

- ↩ 22. Turn left onto R. Ribeira da Baleia
 - i Destination will be on the right

 120 m



📍 Magikvanilla

Rua Ribeira da Baleia

These directions are for planning purposes only. You may find that construction projects, traffic, weather, or other events may cause conditions to differ from the map results, and you should plan your route accordingly. You must obey all signs or notices regarding your route.