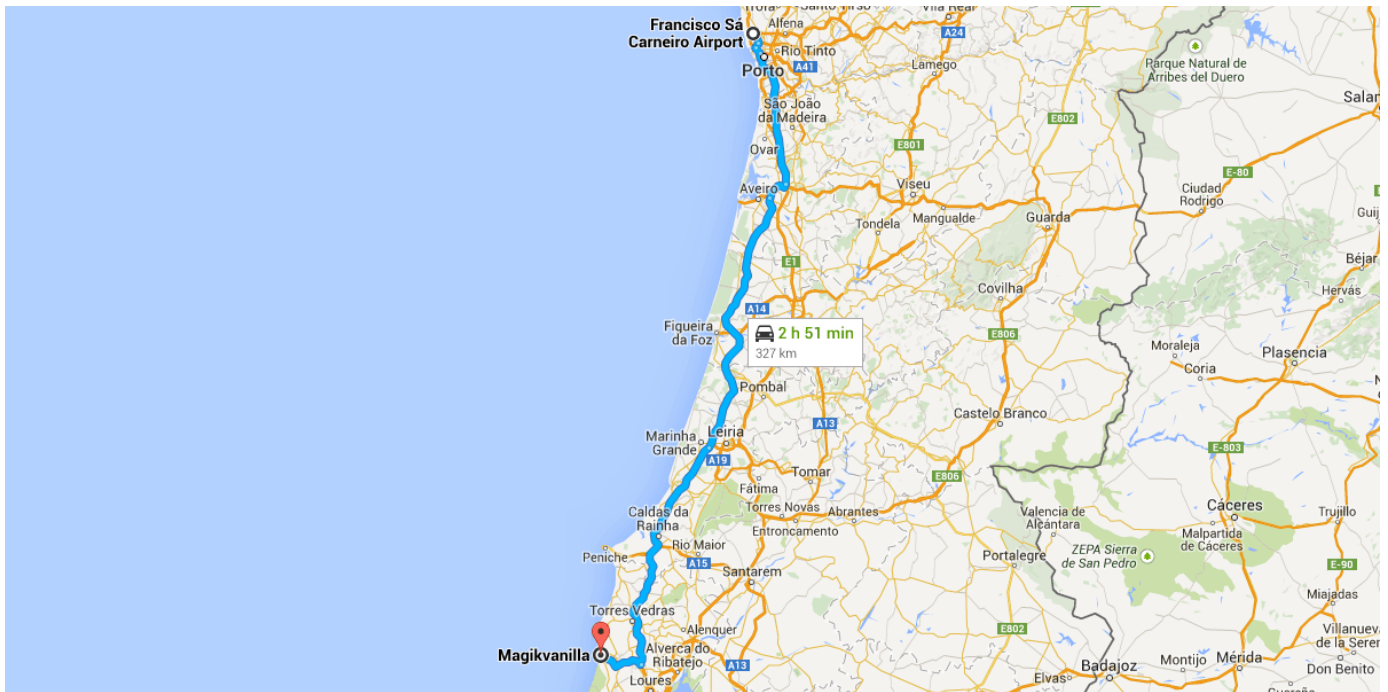




Directions from Francisco Sá Carneiro Airport to Magikvanilla



o Francisco Sá Carneiro Airport

4470-558 Maia

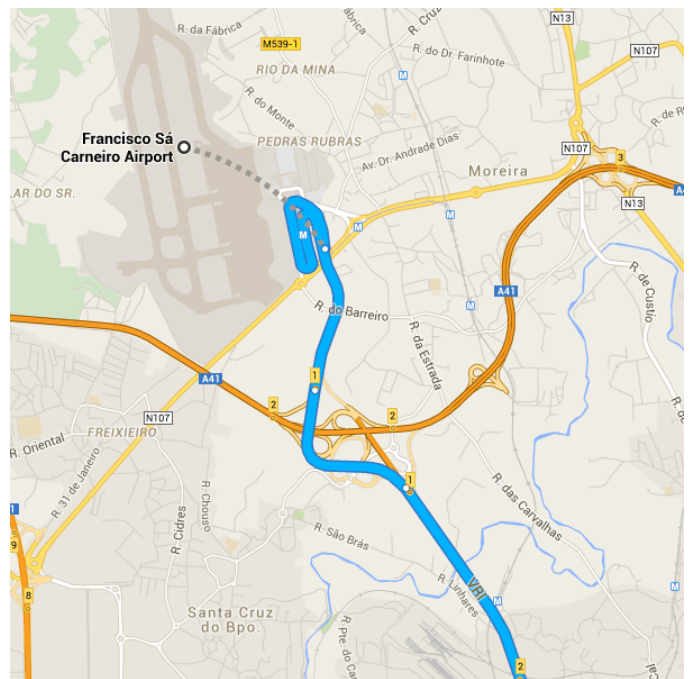
Get on VRI in Custóias

3.6 km / 4 min

- ↑ 1. Head north

- ↶ 2. Slight left

- ↶ 3. Keep left at the fork, follow signs for VRI/Porto/Zona Portuária Leixões/A4/Matosinhos and merge onto VRI



Take A1, A17 and A8 to N116 in Ericeira

322 km / 2 h 46 min

- ⤴ 4. Merge onto VRI

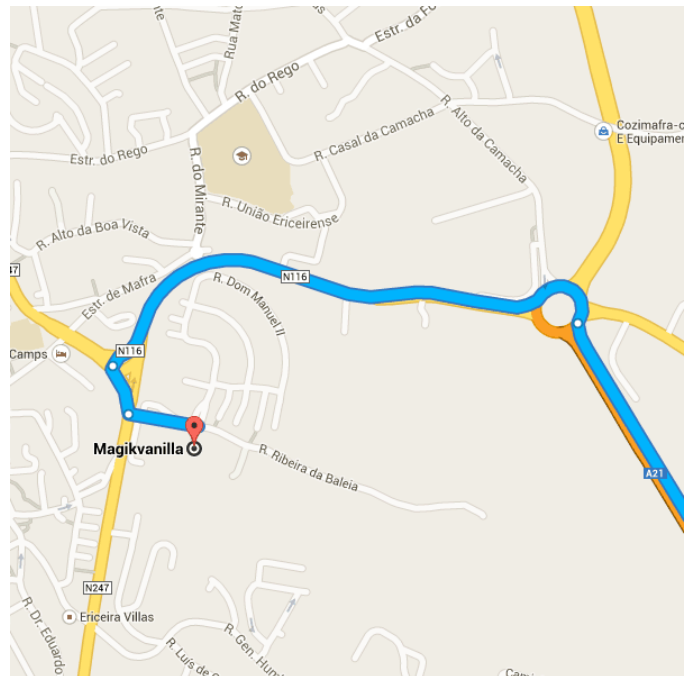
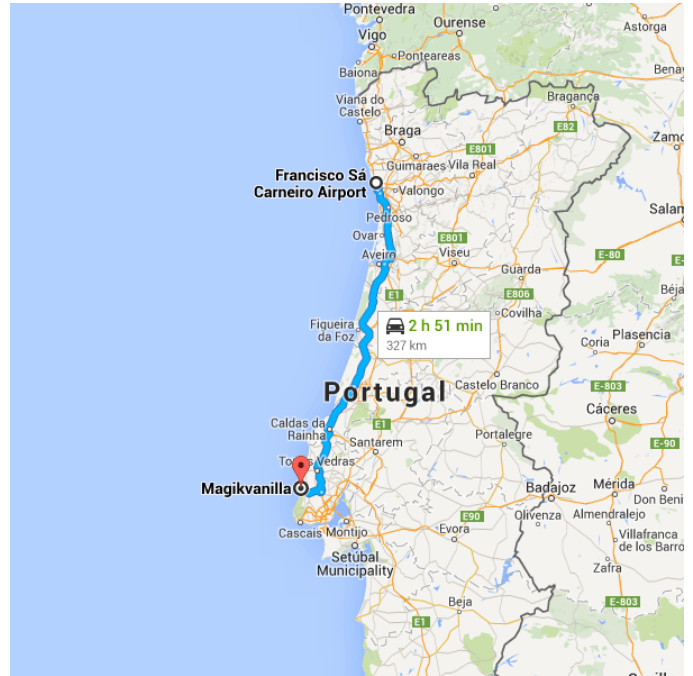
5. Take the exit onto **A4** toward **Matosinhos Centro**
2.3 km
6. Take exit **1** to merge onto **A28** toward **Porto/A1/Lisboa**
3.6 km
7. Take the exit onto **A1/IC23** toward **Gaia/Lisboa**
 - i Continue to follow A1
 - ! Partial toll road
 57.8 km
8. Take exit **16** to merge onto **A25** toward **Aveiro**
 - ! Toll road
 10.7 km
9. Keep **left** at the fork to continue on **A17**, follow signs for **A8/Ílhavo/Lisboa**
 - ! Toll road
 118 km
10. Continue onto **A8**
 - ! Partial toll road
 106 km
11. Take exit **5** toward **N8/Mafra/Malveira**
 - ! Toll road
 350 m
12. Continue onto **A21**
 - ! Toll road
 20.5 km

Continue on **N116**. Drive to **R. Ribeira da Baleia**

1.1 km / 3 min

13. At the roundabout, take the **4th** exit onto **N116**
950 m
14. Turn **left** onto **R. dos Bombeiros Voluntários/N247**
 - i Continue to follow N247
 87 m
15. Turn **left** onto **R. Ribeira da Baleia**
 - i Destination will be on the right
 120 m

o **Magikvanilla**
Rua Ribeira da Baleia



These directions are for planning purposes only. You may find that construction projects, traffic, weather, or other events may cause conditions to differ from the map results, and you should plan your route accordingly. You must obey all signs or notices regarding your route.