





**Green Dale Management Plan**  
Figure 6.1 Masterplan

**Key**

-  Three times standard Glasdon Cleifan with Southwark logo in gold. Locations highlighted on plan.
-  Picnic bench. Bench to be confirmed. Ensuring it is in keeping with the character of the site and is made of resilient materials. Locations highlighted on plan.
-  Standard bench. Bench to be confirmed. Ensuring it is in keeping with the character of the site and is made of resilient materials. Locations highlighted on plan.
-  Two interpretation panels highlighting the value of the ecology and landscape. One will be placed at the new entrance along the Green Dale path and the other placed within the site (highlighted by the key on the masterplan).

**Notes:**

Three times destination signs to be located at the three entrances.  
NB: Locations highlighted within the notes on the plan.



**Existing entrance:**

- Widen entrance and make safe by removing drainage pipe located on brick wall and removing single panel of fencing which runs parallel with retaining brick wall.
- Level surface.
- Canopy lift of overhanging tree, widen sight lines by removing 2 metre width of scrub either side of approach to entrance.
- Destination sign with Friends Group sign included at entrance, to the right of entrance in front of brick wall.

Interpretation highlighting ecological value of Green Dale.  
Litter bin located near entrance to tennis courts.

Remove tennis court fencing.

Desire lines widened and formalised into a mown network of paths.  
Width 1.5 metres.

New fencing around artificial turf to encourage more formal use of sports facilities.  
New gate to ensure vehicle access is made available to the nature landscape.

Encourage dense scrub growth to discourage users away from nursery boundary.

Clear space between tennis courts of scrub to enhance sight lines. Bank made safe for access between courts.

Dense scrub retained

Tall herbs and mid-scrub

Rough grass

Artificial turf restored

Amenity grass

Poplar and hornbeam trees retained

Repair rutting and make hard surface level

Meadow grass

Selection of site furniture at key locations in the open space.

Dense shrub retained

Entrance removed and fence panel replaced. Reseed along edge of Green Dale pathway

Encourage regeneration of scrub vegetation where existing desire line was located

**New entrance:**

- Fence panel removed and canopy of trees lifted.
- Entrance formalised and widened to provide equal access by adding natural self-binding gravel entrance. This will ensure entrance is clearly identifiable and ensure there is clear visibility onto busy cycle path.
- Scrub cleared to improve sight lines.
- Interpretation and destination sign located at entrance.
- Street lamp at entrance retained.
- Litter bin placed at entrance.

**Existing entrance:**

- Improve character of existing entrance and make safe.
- Place destination sign at entrance on fencing.
- Place litter bin at entrance.
- Retain existing fencing and gate.