

HS2

Hillingdon

May 2019

3 month construction look ahead



Area South: Hillingdon

May 2019

This forward look covers HS2 associated work in the London Borough of Hillingdon.

The document includes:

- A forward look of construction activities planned in the next three months
- Works to be aware of that will take place in the next 12 months, but may not yet have been confirmed

The dates and information included in the forward look are subject to change as programme develops. These will be updated in the next edition of the forward look.

If you have any queries about the information in this forward look, you can contact the HS2 Community Helpline on **08081 434 434** or by emailing **HS2enquiries@hs2.org.uk**

Our Community Commitments

Our aspiration is to be a good neighbour every single day, by respecting the people and communities we impact and being sensitive to their needs, earning our social licence to operate. In order to build the railway, we must earn the trust and credibility to do so. We need to demonstrate that we understand local concerns, and that we have taken all reasonable steps to address issues that have been raised, whilst continually looking to lessen the impacts of the project. Through our Community Engagement Strategy and Residents' Charter we have identified ten Community Commitments which we will use as the basis for measuring our success, and that of our suppliers, in how we deliver the new railway.

We will:

1. Continue to build respectful, long-term relationships with communities and actively encourage our workforce to listen to local concerns and be considerate and accountable for their actions at all times.
2. Work with communities to develop local two-way engagement and communication programmes, ensuring they are accessible and tailored to local needs.
3. Make sure communities are made aware in advance of any activities taking place in their area.
4. Operate a Freephone Community Helpline 24 hours a day, 365 days a year.
5. Make health and safety a priority for communities and our workforce.
6. Respect the wellbeing of communities, minimising disruption to their lives with local mitigation plans and activities, ensuring we meet the standards set out in the Code of Construction Practice.
7. Leave a positive and sustainable legacy for the communities in which we operate.
8. Respond to questions and complaints quickly and efficiently, with an acknowledgement within two working days, and responding within a maximum of 20 working days if we cannot answer the query straight away.
9. Promote awareness of all our property schemes so that anyone who may be eligible has all the information they need and is aware of the support available to them.
10. Display the Residents' Commissioner and Construction Commissioner's contact details on all relevant materials, along with the HS2 Helpline information and complaints procedure.

The Code of Construction Practice forms part of the Secretary of State's Environmental Minimum Requirements for the construction of the railway from London to the West Midlands. It sets out the standards and responsibilities to protect communities and the environment during construction. A copy of the Code can be found online here:

www.gov.uk/government/uploads/system/uploads/attachment_data/file/593592/Code_of_Construction_Practice.pdf

Hillingdon

Three month look ahead

Location of works	Proposed duration	Description of works
Ruislip Golf Course, Ruislip (See map 1, location 1)	Ongoing until June 2019 Monday to Friday 8am-6pm Saturdays 8am-1pm	<ul style="list-style-type: none"> • Demolition of the rifle club building and driving range canopy • Completion of hoarding • Creation of a new site entrance and exit • Soil removal and building a new access road • Ongoing ground investigation activity to help us better understand ground conditions. • Construction of new haul road from Ruislip Golf Club to Breakspear Road South
Ruislip Golf Course, Ruislip (see map 1, locations 1 and 7)	Ongoing through Summer 2019 Monday to Friday 8am-6pm Saturdays 8am-1pm	<p>Thames Water works</p> <p>Ecology surveys that will include some minor vegetation clearance ongoing at Ruislip Golf Course and The Greenway expected to be completed in June. Some overnight surveys on the Golf Course.</p> <p>Ground investigations to determine ground conditions from July onwards.</p>
Breakspear Road South to Harvil Road, Harefield (See map 1 & 2, location 2)	Ongoing until September 2019 Monday to Friday 8am-6pm Saturdays 8am-1pm	<ul style="list-style-type: none"> • Vegetation clearance works including trees and shrubs on Harvil Road between the Dog's Trust and the Chilterns railway bridge; due to finish in early June • Installing metal perimeter fencing by Harvil Road • We will maintain public walkways with traffic marshals at all times • Archaeological investigations at various locations between Ruislip Golf Course Breakspear Road South and Harvil Road. These will mainly take place in fields and will involve ground scanning and digging trenches. • Vegetation and tree clearance along the line of route between Breakspear Road South and Harvil Road, including inside the Network Rail boundary • Ongoing ground investigation activity to help us better understand ground conditions.

Location of works	Proposed duration	Description of works
Breakspear Road South, Ickenham (see map 1, location 5)	Dates to be confirmed, it will take place after the summer school term Monday to Sunday 8am – 6pm	<p>Closure of Breakspear Road South</p> <p>To safely complete the works listed below, a road closure on a section of Breakspear Road South is required. The works that we will deliver within this closure period include:</p> <ul style="list-style-type: none"> • Construction of the new Merck, Sharpe and Dohme access road junction with Breakspear Road South • Construction of a new pedestrian crossing to accommodate the bridleway diversion • Installation of a new telecoms connection • Installation of new water main connections • Installation of a new gas connection • Diversion of high voltage power cable route • Disconnection of a number of redundant utility supplies <p>We encourage all drivers to follow the advised diversion route. The closure will begin north of the Merck, Sharpe and Dohme entrance and end after Gatesmead Farm. Access will be maintained to residential properties at all times.</p>
Breakspear Road South, Ickenham (see map 1, location 4)	Ongoing until winter 2019 Monday to Friday 8am-6pm Saturdays 8am-1pm	<p>Affinity Water mains pipe diversion</p> <p>Ongoing work to lay a new pipeline to divert existing water mains:</p> <ul style="list-style-type: none"> • Ongoing trench digging to lay pipe, then back filling the land • Shafts now completed and being fitted out at either end of the tunnels • Tunnelling is now complete and pipework is being installed.
River Pinn, Oak Farm (see map 1, location 6)	Ongoing until June 2019 Monday to Friday 8am-6pm Saturdays 8am-1pm	Continuation of vegetation clearance of trees and shrubs adjacent to Oak Farm and within adjoining Network Rail land. Ground investigations to start from 10 June.
Harvil Road and Dews Lane, Harefield (see map 2, location 8)	Ongoing to August 2019 Monday to Friday 8am-6pm Saturdays 8am-1pm	<p>Archaeological Works</p> <p>Archaeological work off Dews Lane and Harvil Road carried out by the Museum of London Archaeology-Headland Infrastructure team. With two new locations south of Dews Lane from mid-June 2019.</p>

Location of works	Proposed duration	Description of works
Land between Newyears Green Lane, Harvil Road, Breakspear Road South (See map 2, location 9)	April to August 2019 Monday to Friday 8am-6pm Saturdays 8am-1pm	Archaeological Works Archaeological works are now set to commence and will take place around Harvil Road, River Pinn and Newyears Green Lane. This work will be largely field based and predominantly involve non-digging techniques to explore the landscape, with some trench digging over a seven week period that began in May 2019.
Land north of Newyears Green Lane (see map 2, location 10)	April to August 2019 Monday to Friday 8am-6pm Saturdays 8am-1pm	Archaeological Works Archaeological site setup works have now commenced in Northern Sustainable Placement area. Once complete, archaeological intrusive surveys will commence for a duration of 6 to 7 weeks for the area north of Newyears Green Lane. These works will require the temporary closure of footpaths U36 and U38 north of Newyears Green Lane, due to archaeological trenches and plant movement.
Harvil Road, Harefield (see map 2, location 11)	Ongoing until winter 2019 Monday to Friday 8am-6pm Saturdays 8am-1pm Tunnelling 24 hours	Cadent Gas mains pipe diversion Cadent are now working on two gas diversion sites, both at different locations off Harvil Road. Ongoing work to lay new pipeline to divert existing gas mains: <ul style="list-style-type: none"> • Shafts have been completed at either end of the tunnels • Tunnel boring machine progress from the south site has now been completed. • Works include digging trenches to lay pipe then backfilling the land
Harvil Road, (Off Dews Lane) (see map 2, location 12)	May to July 2019	Colne Valley Viaduct Ground investigation surveys on the site of the first viaduct piers
Grand Union Canal and (see map 3, location 13)	May to July 2019	Colne Valley Viaduct Ground investigation surveys for the Colne Valley Viaduct to determine ground conditions.
Harvil Road, (Off Dews Lane) (see map 2 or 3, location 14)	June to August 2019	National Grid pylon diversion Ground investigation at the site of the new electricity pylon locations off Dews Lane. Some minor low level vegetation removal may be required to enable surveys.
Hillingdon Outdoor Activities Centre (HOAC) (see map 2 or 3, location 15)	May to July 2019	Colne Valley Viaduct Ground investigation surveys for the Colne Valley Viaduct to determine ground conditions.

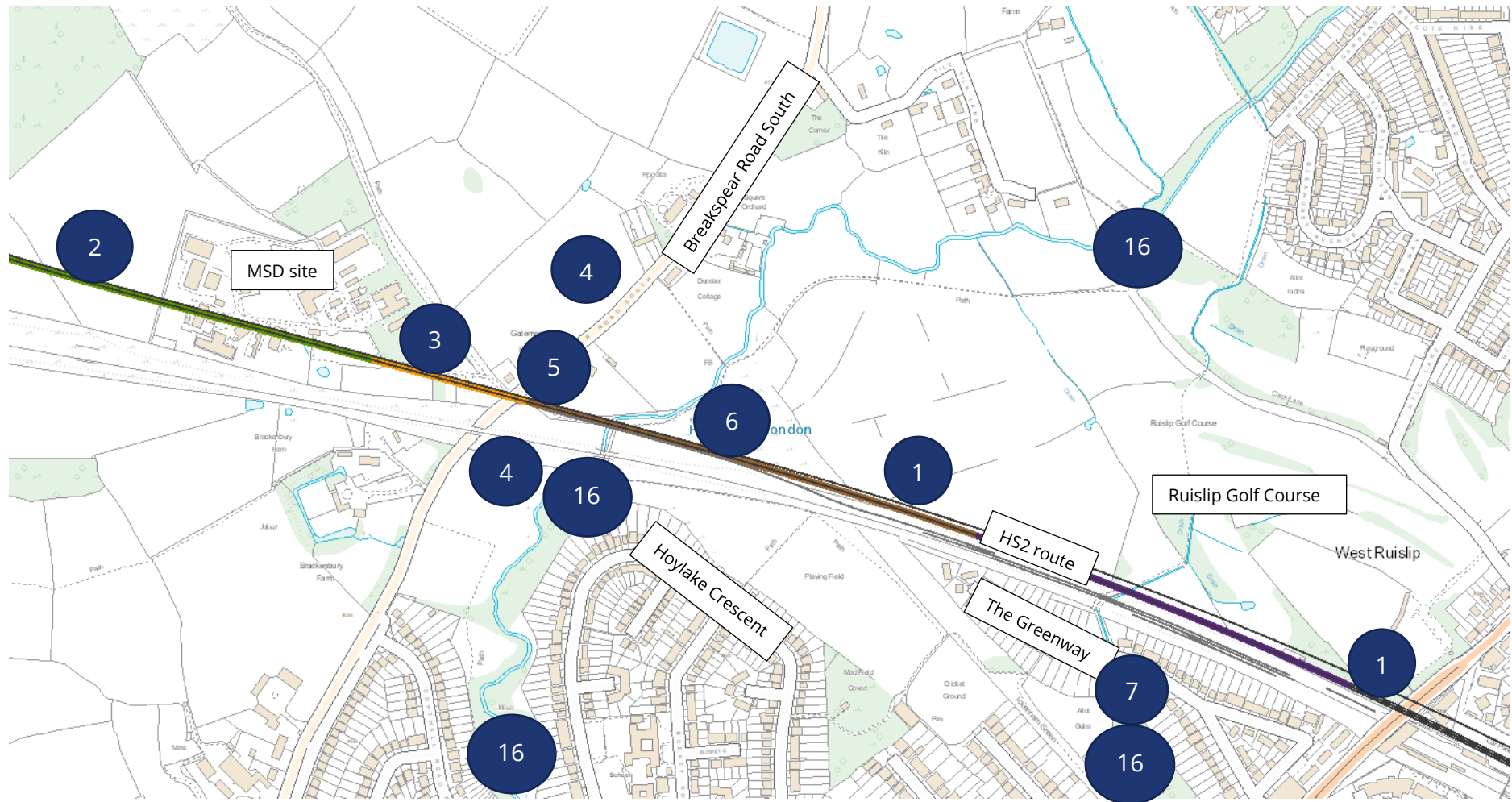
Location of works	Proposed duration	Description of works
Colne Valley (Various locations along the line of route)	May to Sept 2019	Colne Valley Viaduct Non-intrusive geophysics surveys using hand held equipment taking place at viaduct pier locations.
River Pinn, Newyears Green Bourne and The Greenway (See Maps 1 & 2 location 16)	Ongoing from June 2019	Water quality sampling works Small sample of water taken from streams in the area on a monthly basis. This will be done by staff on foot taking a jam-jar size sample for analysis.
For information: Colne Valley, near Denham Water-ski Club	Ongoing to summer 2019 Monday to Friday 8am-6pm Saturdays 8am-1 pm	OUT OF BOROUGH WORKS – FOR INFORMATION: Ground investigation, vegetation clearance and test piling for the HS2 viaduct over the Colne Valley. Work will include creating a working platform to allow for concrete piling to take place. The concrete piles will be tested over a number of weeks. For further information about this work near Denham please refer to hs2inbucksandoxfordshire.commonplace.is

Note: all dates are indicative and are subject to change depending on consents, proper notifications and other mitigating factors

Future works to be aware of

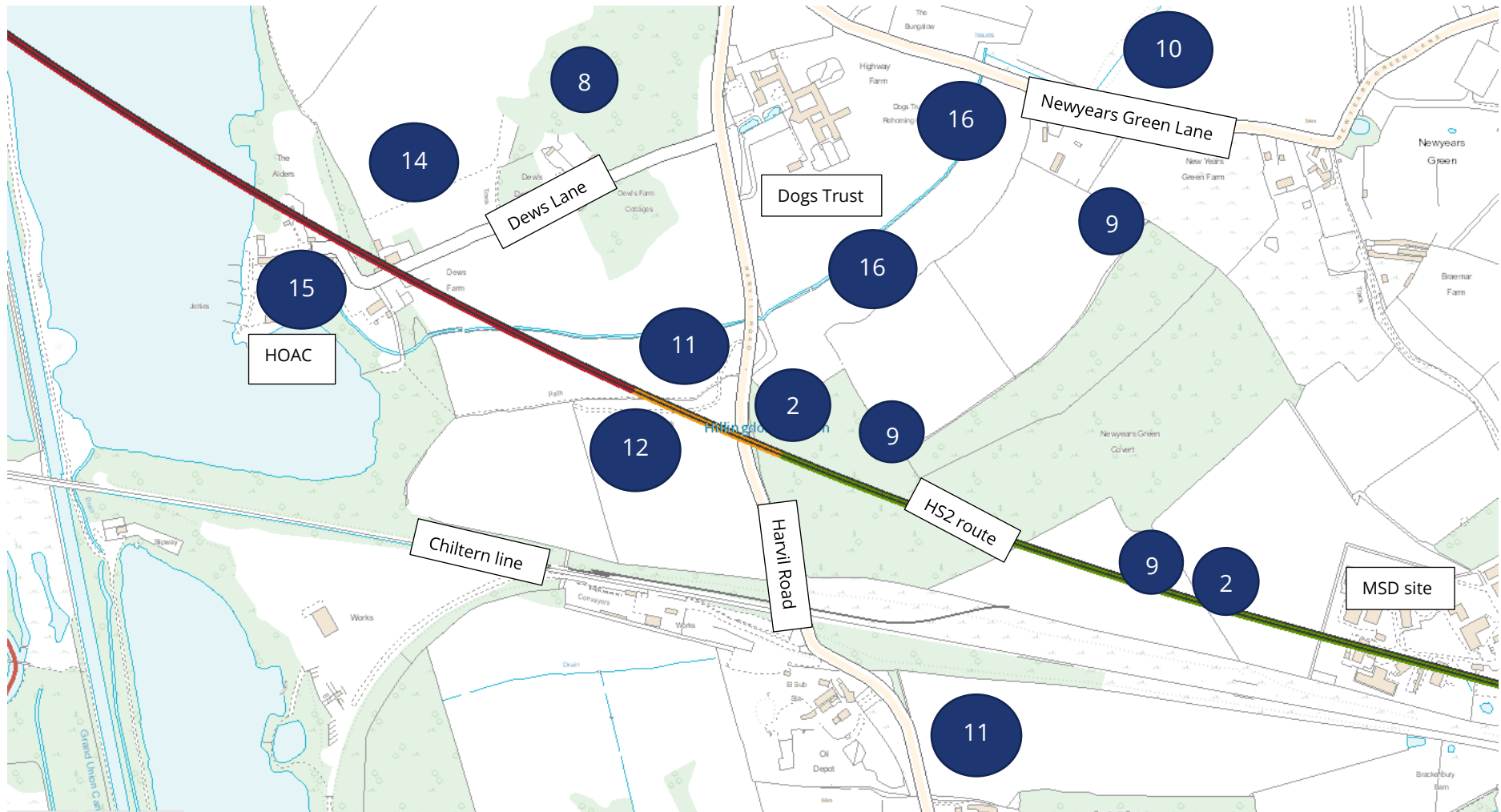
Location of works	Proposed duration	Description of works
Various locations between West Ruislip to Harrow	Late Summer 2019 onwards	Tunnel boring machine power supply Trial hole surveys to be undertaken along route from summer 2019.
Various locations along the route, including Ruislip Golf Course, Ruislip	Autumn 2019 onwards	Site establishment for main works Establishing site, further utility surveys.
Ruislip Golf Course, Ruislip (see map 1, location 1)	Spring 2020 onwards	Thames Water to undertake sewer diversion.
Harvil Road, Harefield (see map 2, location 10)	Late Summer 2019	Test Piling for the Colne Valley Viaduct <ul style="list-style-type: none"> • Worksite to be set up off Harvil Road • Works will include load test piling, which is a form of ground investigation that finds out the load bearing capacity of potential deep foundations • Large lorry movements to increase, which may result in increase in traffic on Harvil Road and surrounding roads
Colne Valley (see map 3, location 13)	Autumn 2019 until Spring 2021	National Grid pylon diversion Further ground investigations. Construction of sites and access routes.
Colne Valley grasslands	Delayed	Creation of new habitats that will include four ponds, two 'hibernacula' for amphibians and reptiles, one reptile egg laying area and two reptile basking units.

Map 1



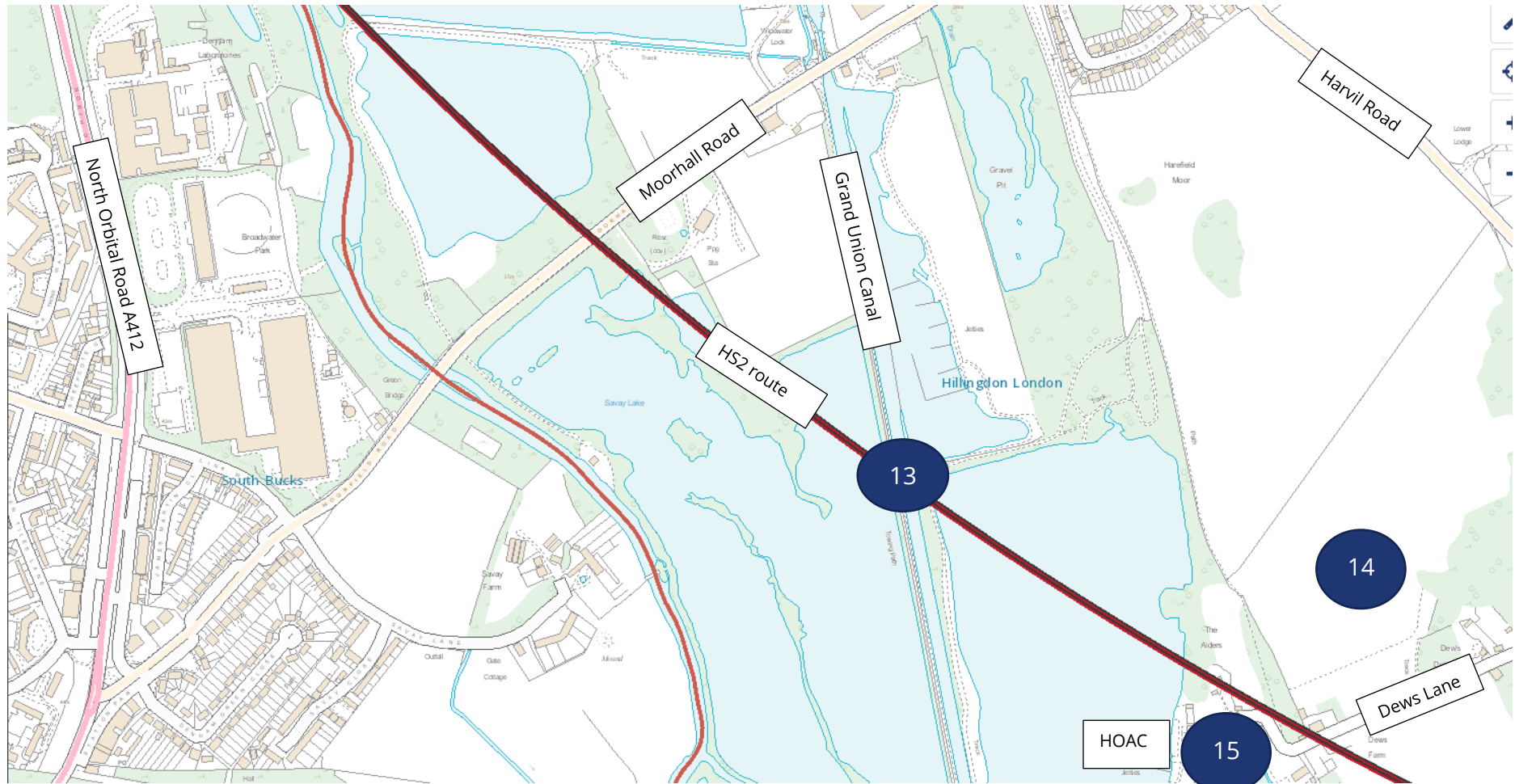
Locations are representable and are not exactly depicted

Map 2



Locations are representable and are not exactly depicted

Map 3



Locations are representable and are not exactly depicted

Contacting us

Community Helpline	Holding us to account	Residents' Commissioner	Construction Commissioner
<p>We will operate a Freephone Community Helpline 24 hours per day, 365 days per year, for the duration of the project to answer questions, manage all complaints and coordinate incident responses.</p> <p>The Helpline is available at HS2enquiries@hs2.org.uk and telephone 08081 434 434.</p> <p>We also operate a Freephone Minicom service on 08081 456 472 for those with hearing difficulties.</p> <p>You can also write to us at:</p> <p>HS2 Community Hub High Speed Two (HS2) Ltd Two Snowhill Snow Hill Queensway Birmingham B4 6GA</p>	<p>If you are unhappy for any reason you can make a complaint via the helpline. We will acknowledge your complaint within 2 working days and let you have a full response within 20 working days. If it is not possible to respond fully within this timescale, we will write and let you know why and say when you should expect to receive a full response.</p>	<p>The independent Residents' Commissioner holds HS2 Ltd accountable to the commitments made in the Residents' Charter.</p> <p>The Residents' Commissioner oversees and monitors our commitments to you, produces a periodic report, published at www.gov.uk/government/collections/hs2-ltd-residents-commissioner and meets regularly with the HS2 Ltd Chairman about emerging trends and concerns.</p> <p>The Residents' Commissioner does not investigate individual cases, act as an arbitrator for individual resident concerns, or deal with complaints.</p> <p>The Residents' Commissioner can be contacted on residentscommissioner@hs2.org.uk www.gov.uk/government/publications/hs2-residents-charter</p>	<p>The independent Construction Commissioner's role has been developed to mediate and monitor the way in which HS2 Ltd manages and responds to construction complaints.</p> <p>The Construction Commissioner will mediate any unresolved construction related disputes between HS2 Ltd and individuals or bodies, and provide advice to members of the public about how to make a complaint about construction.</p> <p>The Construction Commissioner regularly meets with the HS2 Ltd Chief Executive Officer to raise any concerns or emerging trends across the project.</p> <p>The Construction Commissioner can be contacted on complaints@hs2-cc.org.uk and you can visit the dedicated website at www.hs2-cc.org.uk</p>

www.hs2.org.uk

High Speed Two (HS2) Limited
Two Snowhill
Snow Hill, Queensway
Birmingham B4 6GA

24/7 freephone 08081 434 434

Minicom 08081 456 472

Email HS2enquiries@hs2.org.uk

© All photographs: HS2 Ltd

