

Notice of closure of top section of Middle Bickenhill Lane



November 2018 | www.hs2.org.uk

High Speed Two (HS2) is the new high speed railway for Britain. Since autumn 2017, LM (Laing O'Rourke and Murphy & Sons Joint Venture) has been delivering initial works on phase one of High Speed Two (HS2) at the site of the new Interchange Station, which is located near the A452, A45 and M42.

The top section of Middle Bickenhill Lane will close.

To help us prepare for our highways scheme in 2019, we need to close the top section of Middle Bickenhill Lane. This closure will ensure that our site is secured throughout the works and prevent any unauthorised access.

We will start works in December.

We will be permanently closing the top section of Middle Bickenhill Lane from Thursday 6 December. The road closure will be from the north of the last residential property up to the junction with Packington Lane and the A452 (see map on next page).

There will be diversion routes.

Following the closure, access to the unaffected section of Middle Bickenhill Lane will be maintained at the southern end via East Way. Alternative routes include:

- North to South diversion - Northbound on A452 to Northway Island, southbound on A452 to Stonebridge Island, around the roundabout to westbound A45, exit at slip road to Bickenhill Interchange, around the roundabout to eastbound A45, come off slip road to East Way
- South to North diversion - Eastbound on East Way to Stonebridge Island, to northbound A452, exit onto Packington Lane

If you have a question about HS2 or our works, please contact our helpdesk on 08081 434 434 or email HS2enquiries@hs2.org.uk

Duration of work

From Thursday 6 December, the top section of Middle Bickenhill Lane will close permanently.

What to expect

The top section of the lane will no longer be accessible.

Access to the southern section of the lane will be available via East Way.

What we will do

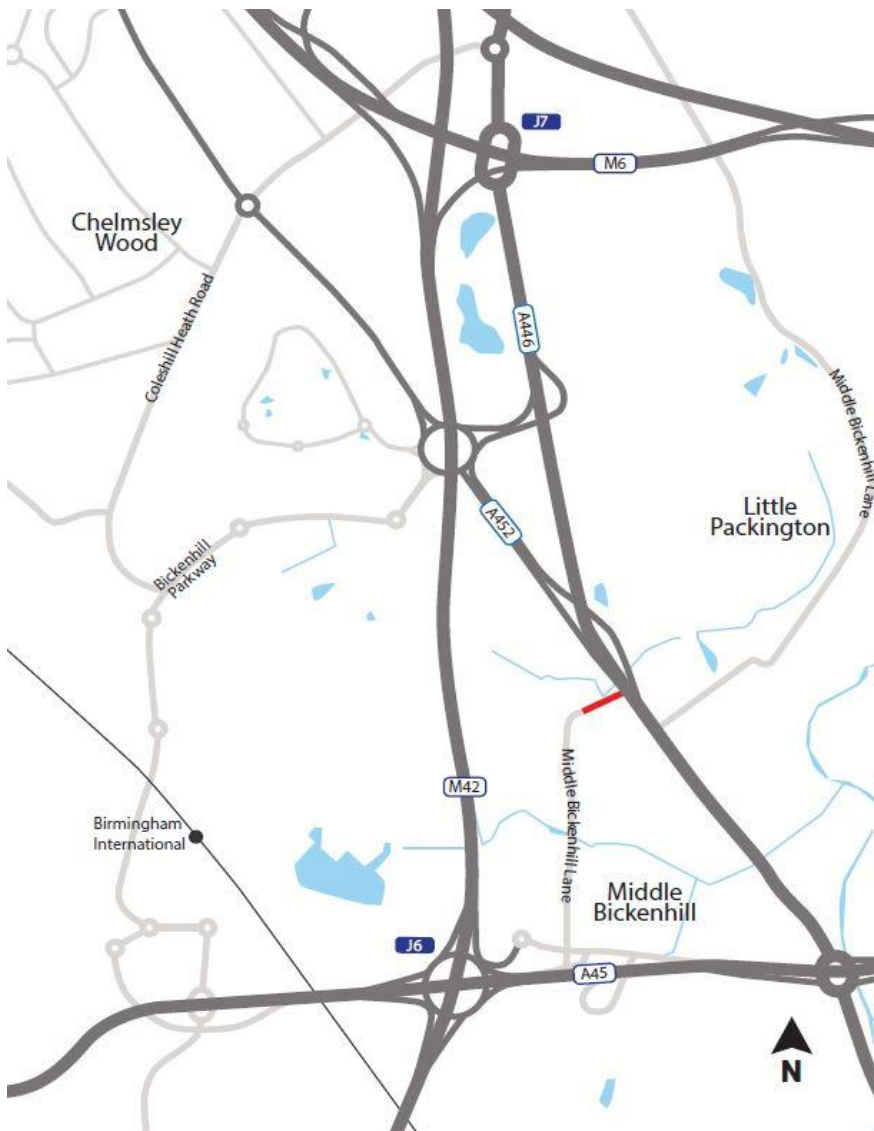
- Ensure clear traffic management signage is in place prior to and during the closure
- Keep all sites safe and secure

Notice of closure of top section of Middle Bickenhill Lane




November 2018 | www.hs2.org.uk

Location of Middle Bickenhill Lane road closure.



Key:

 = permanent road closure



Notice of closure of top section of Middle Bickenhill Lane



November 2018 | www.hs2.org.uk

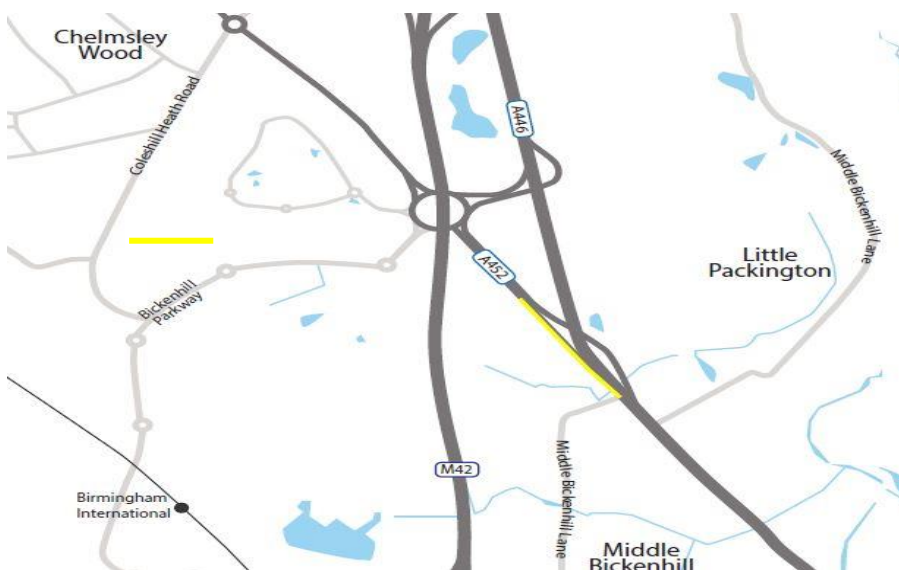
We have upcoming works in your area.

In the coming months, we will be undertaking works around the site of the new Interchange Station to effectively and safely prepare for our highways scheme in 2019. These include:

- From Thursday 29 November, we'll take formal possession of the land within the triangle boarded by the A452, A45 and M42. To prevent any unauthorised access onto the site, we'll be securing field accesses in the area using a mixture of concrete blocks, fencing and hoarding.
- To help us plan our 2019 highways scheme, we need to conduct a series of final ground investigations. To conduct these safely, from Monday 3 December, we'll carry out overnight lane closures northbound between Middle Bickenhill Lane and Common Farm, opposite Melbicks Garden Centre, along the A452 (see map below). These works will take place over two weeks, Monday to Friday, from 8pm to 6am.
- In early 2019, we'll begin construction on a compound to house our team in the area. The compound should take a few months to put up and will be located near Quartz Point Business Park.

For more information about our works and to sign up for updates, visit: www.hs2insolihull.commonplace.is/news

Location of lane closure along A452.



Key:
— = temporary overnight lane closure

Keeping you informed

We are committed to keeping you informed about work on HS2. This includes ensuring you know what to expect and when to expect it, as well as how we can help.

Residents' Charter and Commissioner

The Residents' Charter is our promise to communicate as clearly as we possibly can with people who live along or near the HS2 route. www.gov.uk/government/publications/hs2-residents-charter

We also have an independent Residents' Commissioner whose job is to make sure we keep to the promises we make in the Charter and to keep it under constant review. Find reports at: www.gov.uk/government/collections/hs2-ltd-residents-commissioner

You can contact the Commissioner at: residentscommissioner@hs2.org.uk

Construction Commissioner

The Construction Commissioner's role is to mediate and monitor the way in which HS2 Ltd manages and responds to construction complaints. You can contact the Construction Commissioner by emailing complaints@hs2-cc.org.uk

Property and compensation

You can find out all about HS2 and properties along the line of route by visiting: www.gov.uk/government/collections/hs2-property

Find out if you're eligible for compensation at: www.gov.uk/claim-compensation-if-affected-by-hs2

Holding us to account

If you are unhappy for any reason you can make a complaint via the helpline. For more details on our complaints process, please visit our website: www.hs2.org.uk/how-to-complain/

Contact us

If you have any questions about this notification of works, please get in touch.

 **24/7 freephone** 08081 434 434

 **Minicom** 08081 456 472

 **Email** HS2enquiries@hs2.org.uk

Write to:

**High Speed Two (HS2) Limited
Two Snowhill
Snow Hill Queensway
Birmingham B4 6GA**

Website www.hs2.org.uk

To keep up to date with what is happening in your area, visit:

<https://hs2insolihull.commonplace.is/>

Please contact us if you'd like a free copy of this document in large print, Braille, audio or easy read. You can also contact us for help and information in a different language.

HS2 Ltd is committed to protecting personal information. If you wish to know more about how we use your personal information please see our Privacy Notice (<https://www.gov.uk/government/publications/high-speed-two-ltd-privacy-notice>).

Reference number: 1EW04-LMJ-SE-NTE-N003-005001

HS2