



STEWKLEY FOOTBALL CLUB

Chairman: Rob Pollard

Stewkley Recreation Ground,
Soulbury Road, Stewkley, LU7 0HN

07810 448349 ☎
stewkleyfootballclub@gmail.com ✉
www.stewkleyfc.co.uk 🌐

MEDICAL EMERGENCY ACTION PLAN



Stewkley Recreation Ground, Soulbury Road (B4032), Stewkley, LU7 0HN

Stewkley is 7 miles from Leighton Buzzard and 5 mins from A421, A5 and A4146.

If entering from Wing, Bletchley or Mursley, once in the village continue along the High Street until you reach the war monument. Take the turn signed to Soulbury and the ground is the second entrance on left.

If entering from Soulbury the ground is immediately on the right as you enter Stewkley, if you get to the war monument you have gone too far.

Transport to Club

Access is by road or on foot. There are no regular public transport links.



STEWKLEY FOOTBALL CLUB






Chairman: Rob Pollard

Stewkley Recreation Ground,
Soulbury Road, Stewkley, LU7 0HN

07810 448349 📞
stewkleyfootballclub@gmail.com ✉️
www.stewkleyfc.co.uk 🌐

MEDICAL EMERGENCY ACTION PLAN

FIRST AID EQUIPMENT AND FACILITIES / ACCESS ROUTES:

Item	Location
 Defibrillator	On external wall of the pavilion (facing car park) in unlocked cupboard. Don't forget to call 999 too!
 Emergency Services Access	Key to open the barrier is in the pavilion: top left kitchen wall cupboard attached to a large metal fob. OR on back of cupboard door in the changing rooms (key to changing rooms is in the key safe opposite the changing room doors - all coaches/managers know the combination code.
 First Aid Room	In the Recreation Ground Pavilion.
 First Aid Kit	In the Recreation Ground Pavilion (Kitchen) & each manager carries their own First Aid Kit.
 Helicopter	Helicopters can land anywhere on the Recreation Ground

COMMUNICATION

Mobile Phone Signal Available in most parts of the recreation ground for all providers.

Landline Public telephone box on High Street North approximately 200 yards from the car park. (Exit the car park and turn right, proceed to the war memorial and turn right. The phone box is just past the church.)



STEWKLEY FOOTBALL CLUB

Chairman: Rob Pollard

Stewkley Recreation Ground,
Soulbury Road, Stewkley, LU7 0HN

07810 448349 ☎
stewkleyfootballclub@gmail.com ✉
www.stewkleyfc.co.uk 🌐

MEDICAL EMERGENCY ACTION PLAN

NEAREST HOSPITALS (WITH A&E DEPARTMENTS)

Milton Keynes Hospital
01908 660033

H8 Standing Way, Milton Keynes, MK6 5LD

Journey Time / Distance

18 minutes / 10.3 miles

Directions from
Recreation Ground

Turn right out of recreation ground onto Soulbury Road. Turn right at war memorial onto High Street North. Continue straight through the village and turn right to Newton Longville on the B4032. At the crossroads turn right onto Bletchley Road signed to A4146 / Bletchley. Straight over 4 roundabouts onto the A5 to Milton Keynes. Take exit signed A421 MK South / Buckingham / M1. At the roundabout (Redmoor) take the 3rd exit onto the V6. At the next roundabout (Bleakhall) take the 3rd exit signed to hospital.

Stoke Mandeville Hospital
01296 418600

Mandeville Road, Aylesbury, HP21 8AL

Journey Time / Distance

27 minutes / 12.1 miles

Directions from
Recreation Ground

Turn right out of recreation ground onto Soulbury Road. Turn left at war memorial onto High Street South. Continue straight to Wing (road becomes Wing Road and then Stewkley Road). In Wing turn right at T-junction onto High Street, past pubs and shops. Turn right at T-junction onto A418 towards Aylesbury. Follow A418 to Stoke Road/B4443 in Aylesbury. Follow B4443 to the hospital.

Nearest Walk-In Centre

Milton Keynes Hospital, H8 Standing Way, Milton Keynes, MK6 5LD