

- 5 MILE MARKER
- BANDS/DJS
- WATER
- TOILETS
- FIRST AID
- LUCOZADE

ROAD CLOSURE INFORMATION

SUNDAY 8TH OCTOBER

On the weekend of Saturday 7th and Sunday 8th October there will be some changes to usual traffic routes in Oxford, due to the Virgin Sport Oxford Half Marathon. The full list of roads to be closed can be found below, along with their latest reopening times. Access for emergency vehicles will be maintained at all times on all roads.

On Saturday 7th, Broad Street (between Turl St & Magdalen St East) will close at 08:00. At 18:00 the remainder of Broad Street, along with Parks Road (between Holywell St & South Parks Rd) and a small section of Museum Road will close. These roads will remain closed on Sunday 8th and reopen no later than 18:00. Parking suspensions will be in place throughout this period on Broad Street, Parks Road and Museum Road.

All additional roads listed below close at 08:00 on Sunday 8th, with the exception of Holywell Street which closes at 06:00. Parking suspensions will be in place on all roads marked with , as well as on South Parade and the east side of Jackson Road, from 05:00 on Sunday 8th.

Reopening no later than 11:00

- Magdalen Street East
- St Giles (southbound carriageway)

- Linton Rd (between Charlbury Rd & Chadlington Rd)
- Norham Gardens
- Norham Road

Reopening no later than 12:00

- Banbury Road (between Marston Ferry Rd & A40/Elsfield Road)

Reopening no later than 14:30

- Brasenose Lane
- Catte Street
- Holywell Street
- Jowett Walk
- Longwall Street (Access Only)
- Magdalen Bridge/High Street (between Merton Street & the Plain Roundabout)
- Mansfield Road
- Radcliffe Square
- South Parks Road
- St Cross Road
- Turl Street (between Broad Street & Market Street)
- Parks Road (between South Parks Road & Banbury Road)

Reopening no later than 13:00

- A40 westbound off-slip (Marston Junction)
- Cherwell Drive
- Elms Drive
- Elsfield Road
- Marsh Lane (northbound only)
- Marston Ferry Road and Cycle Path
- Oxford Road (between Cherwell Drive & Elsfield Rd)

Reopening no later than 13:30

- Banbury Road (between St Giles & Marston Ferry Rd)
- Bardwell Road
- Belbroughton Road
- Chadlington Road
- Charlbury Road (between Belbroughton Rd & Linton Rd)
- Fyfield Road

Reopening no later than 18:00

- Broad Street*
- Museum Road
- Parks Road*

In addition to the above closures some roads adjoining the race route will experience restricted access. Please check the map and details of access points overleaf. For any additional queries please contact us directly.

We hope this advance notice helps with your planning around the road closures. To discuss further, please get in touch by calling 0800 044 8000 or emailing hello@virginsport.com

The Virgin Sport Team

@virginsport
 @virginsport
 @virgin_sport

www.virginsport.com



NORTH OXFORD ACCESS POINTS

A

For access throughout the closure period, use Jackson Road to travel between the Sunnymead & Cutteslowe estates and the A40/Elsfield Way.

B

One way access from:

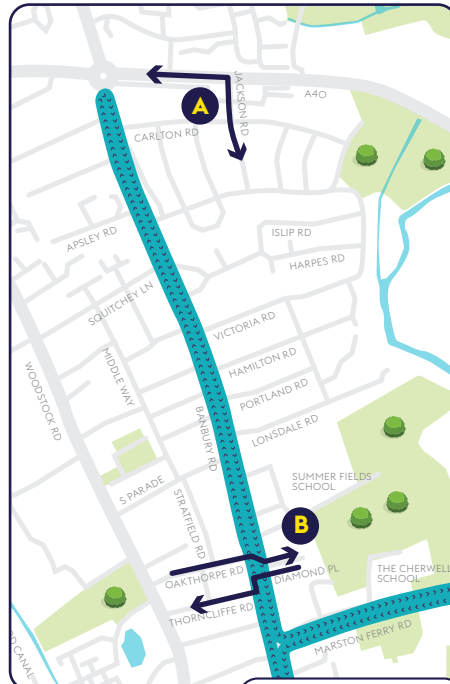
- Diamond Place to Thorncliffe Road
- Oakthorpe Road to Diamond Place

Access point open from:

08:00 – 09:15

11:45 onwards

Banbury Road (between A40 and Marston Ferry Road) reopens no later than 12:00



MARSTON ACCESS POINTS

C

One way access from:

Boults Lane to A40/Elsfield Way

Access point open from:

08:00 – 09:30

12:15 onwards

Oxford Road reopens no later than 13:00

D

Access between:

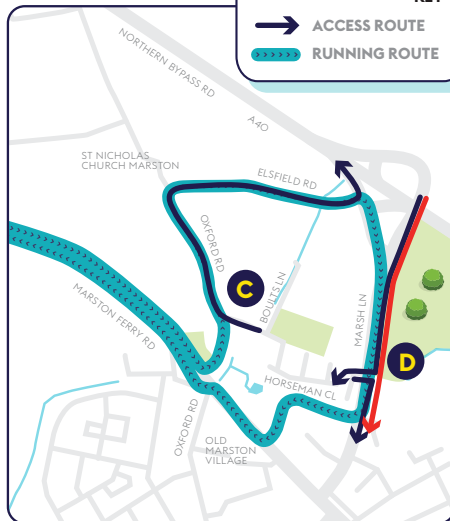
Horseman Close and Marsh Lane – southbound travel only

Access point open from:

08:00 – 09:30

12:15 onwards

Marsh Lane reopens no later than 13:00



Throughout the closure period Marsh Lane will be open to southbound traffic

PARK TOWN AND NORHAM MANOR ACCESS POINTS

E

Access between:

Cunliffe Close and Lathbury Road

Access point open from:

08:00 – 09:15

13:00 onwards

F

Access between:

Linton Road and Rawlinson Road

Access point open from:

08:00 – 09:15

11:15 onwards

G

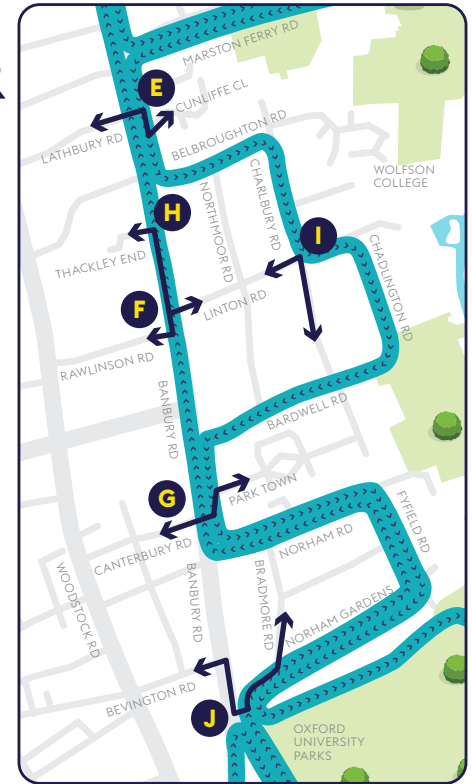
Access between:

Park Town and Canterbury Road

Access point open from:

08:00 – 09:15

13:00 onwards



Banbury Road will fully reopen no later than 13:30

Throughout the closure period (08:00 – 13:30) access will be maintained in both directions between:

H

Thackley End and Rawlinson Road

I

Charlbury Road and Linton Road

J

Bradmore Road and Bevington Road (via Norham Gardens and Banbury Road)

CITY CENTRE DIVERSION

From 08:00 on Sunday 8th, until 14:30 on Sunday 8th, due to the closure of Parks Road, a clearly signed diversion will be in place to facilitate travel to the south and east of Oxford. The diversion will use Hythe Bridge Street (A4144), Oxpens Road (A420), Abingdon Road (A4144), Donnington Bridge (B4495) and Iffley Road (A4158).

For any queries, please get in touch by calling 0800 044 8000 or emailing hello@virginsport.com