
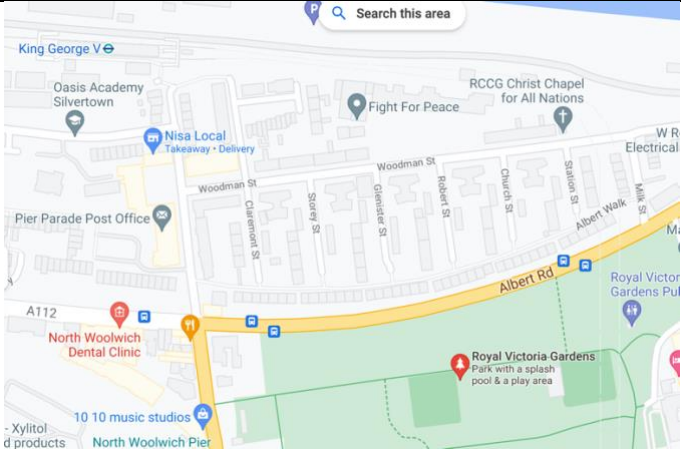




Royal Victoria Gardens

	<p>Address: Royal Victoria Gardens, Albert Road, London E16 2FH</p>
	<p>Transport: Nearest Station King George V – 6 minutes walk Bus 474 to Norwich Woolwich Police Station – 4 minutes walk Woolwich Foot Tunnel- 5 minutes walk.</p>
	<p>Access: This site has full level access. Our volunteers will be available near the station and site for support.</p>
	<p>For more information: Visit www.tfl.gov.uk to plan your journey to Woolwich Arsenal station.</p>

Directions from King George V DLR station



Exit King George V Station.

Stairs on the right-hand side.
Ramp on the left.



Follow the road straight ahead.



Turn left on Albert Road, passing a police station on your right.

Royal Victoria Gardens – Photo Route



Walk straight on, you will pass some basketball courts on your right.



Stop at the traffic lights and cross the road.



Royal Victoria Gardens entrance will be straight ahead.