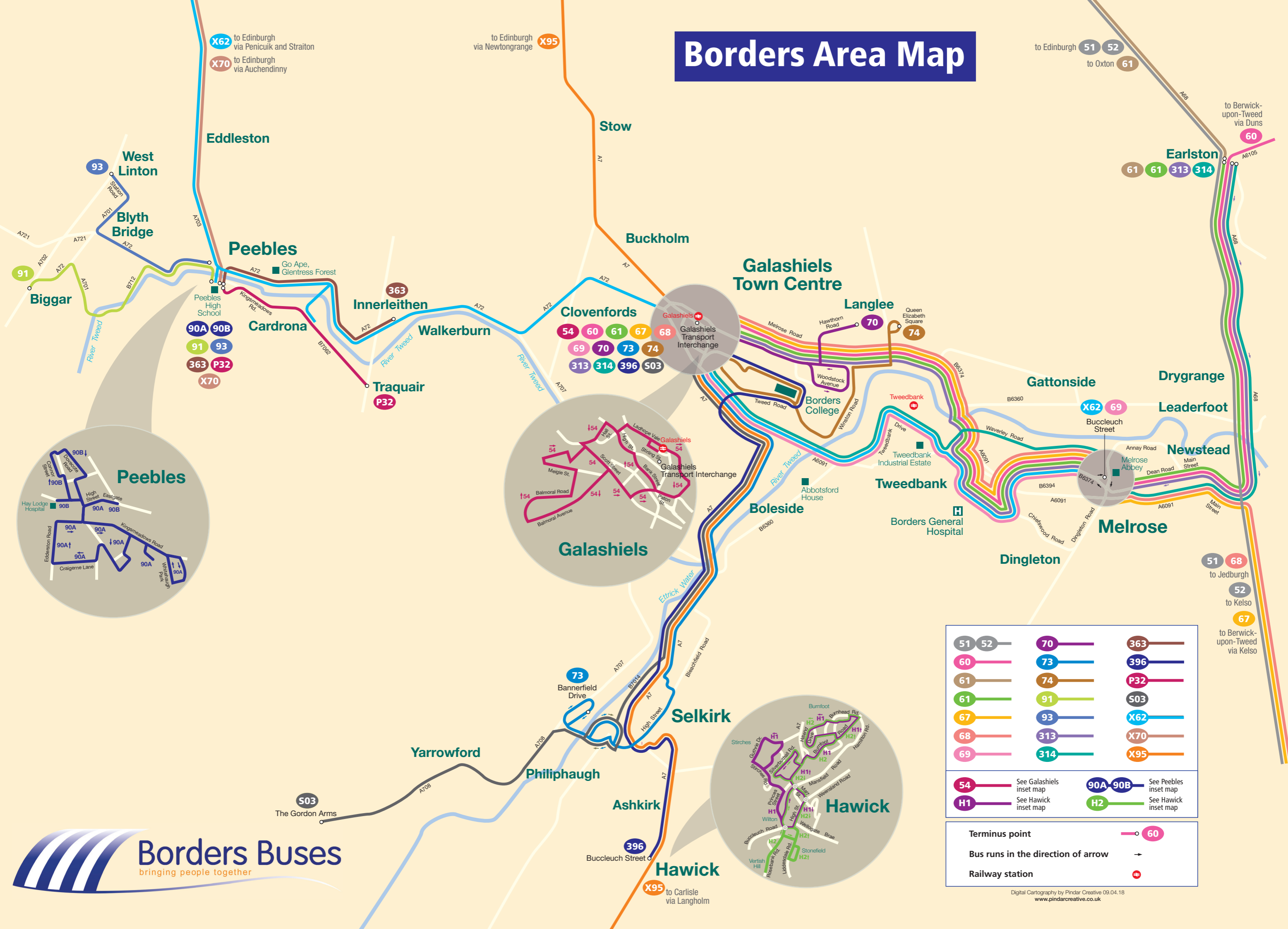


Borders Area Map



X62 to Edinburgh via Penicuik and Straiton
X70 to Edinburgh via Auchendinny

to Edinburgh via Newtongrange **X95**

to Edinburgh **51** **52**
 to Oxton **61**

to Berwick-upon-Tweed via Duns **60**

93 West Linton
91 Biggar

Eddleston

Stow

Blyth Bridge

Peebles

Buckholm

Galashiels Town Centre

Langlee

90A **90B**
91 **93**
363 **P32**
X70

Innerleithen

Walkerburn

Clovenfords

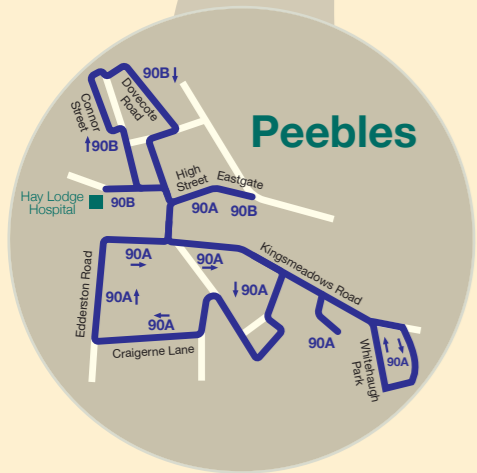
54 **60** **61** **67** **68**
69 **70** **73** **74**
313 **314** **396** **S03**

Traquair

Gattonside

Drygrange

Leaderfoot



Boleside

Tweedbank

Melrose

Dingleton

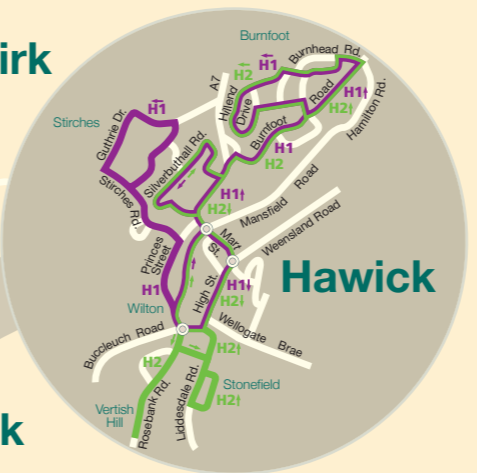
51 **68** to Jedburgh

52 to Kelso

67 to Berwick-upon-Tweed via Kelso

Galashiels

Selkirk



Yarrowford

Philiphaugh

Ashkirk

Hawick

S03
 The Gordon Arms

396
 Buccleuch Street

X95 to Carlisle via Langholm

| | | |
|---------------------|------------|------------|
| 51 52 | 70 | 363 |
| 60 | 73 | 396 |
| 61 | 74 | P32 |
| 61 | 91 | S03 |
| 67 | 93 | X62 |
| 68 | 313 | X70 |
| 69 | 314 | X95 |

| | | | |
|-----------|--------------------------|-----------------------|-----------------------|
| 54 | See Galashiels inset map | 90A 90B | See Peebles inset map |
| H1 | See Hawick inset map | H2 | See Hawick inset map |

| | |
|------------------------------------|-----------|
| Terminus point | 60 |
| Bus runs in the direction of arrow | |
| Railway station | |

