TOPOGRAPHIC PROFILES OF THE SCA TERRACES

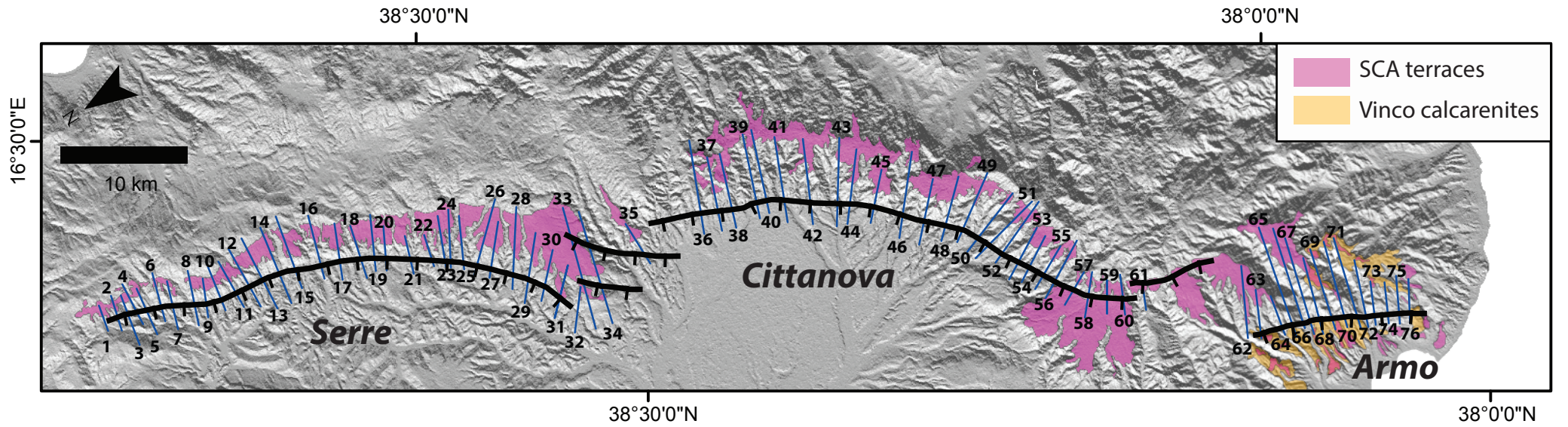
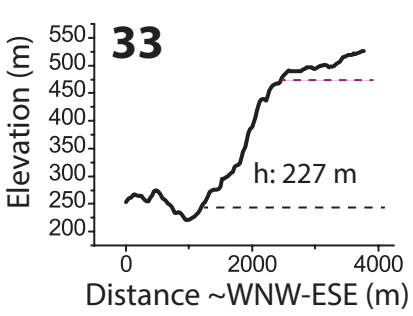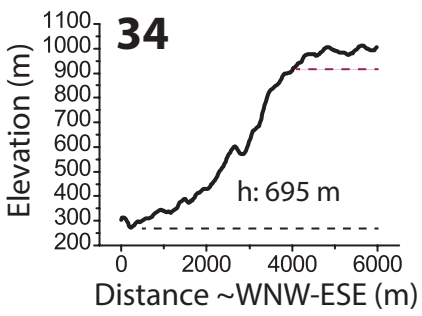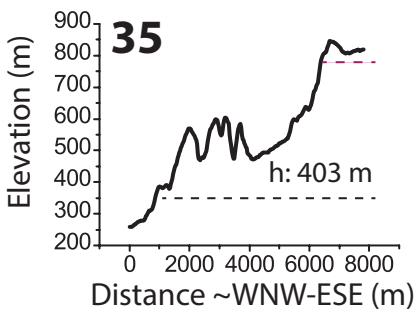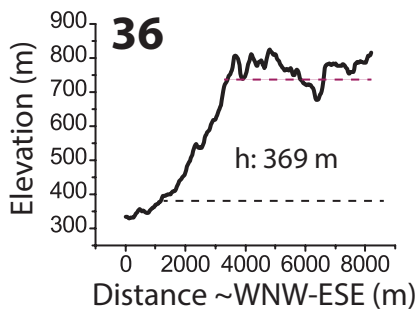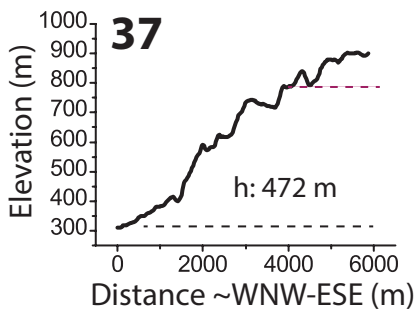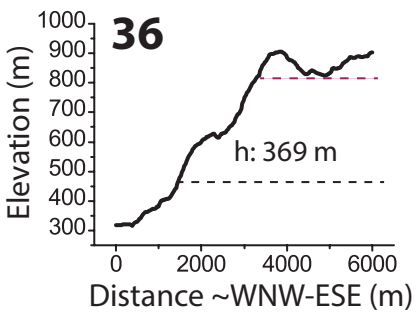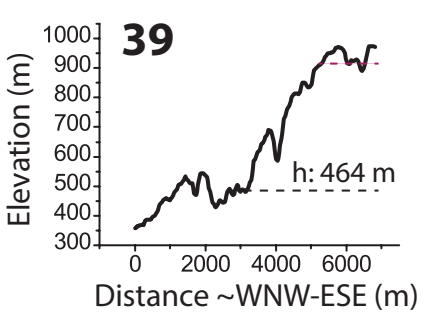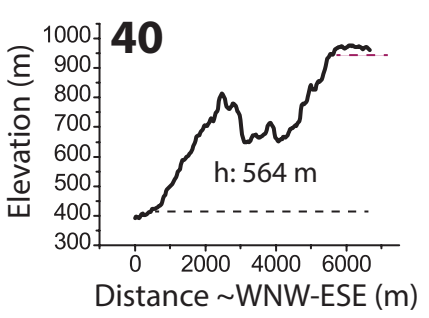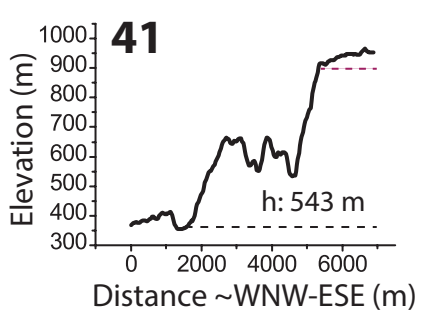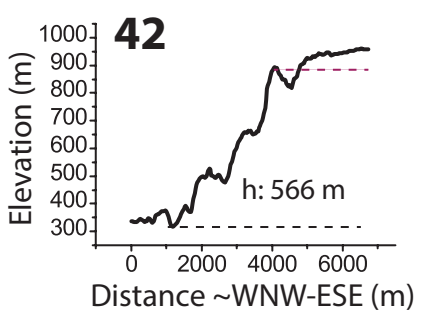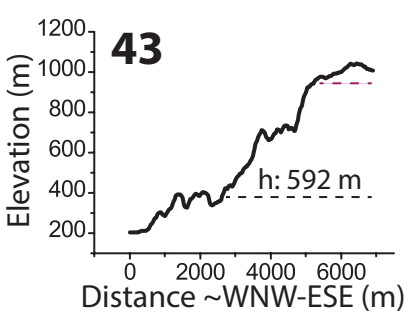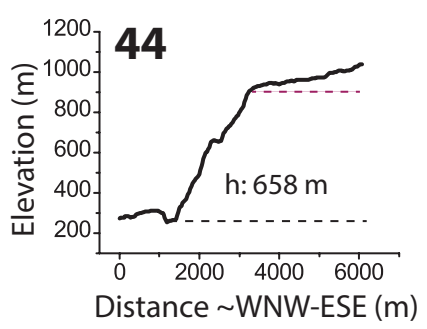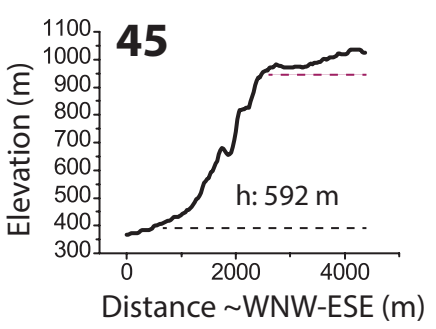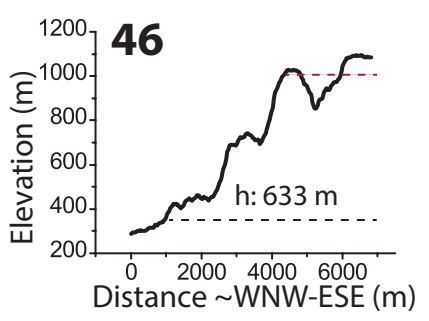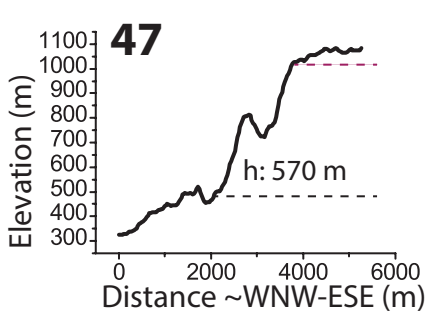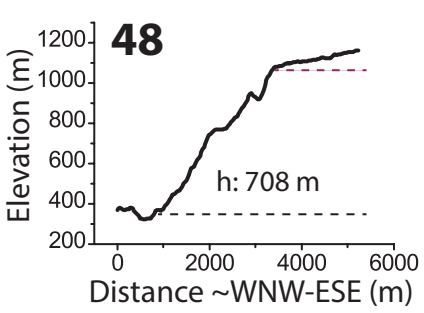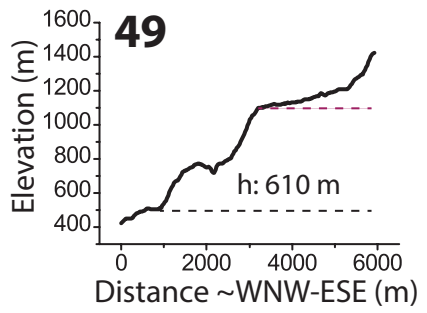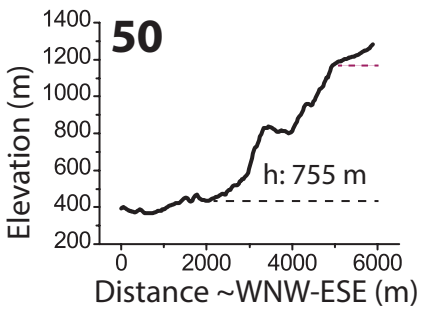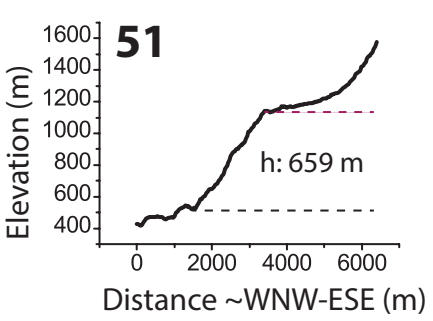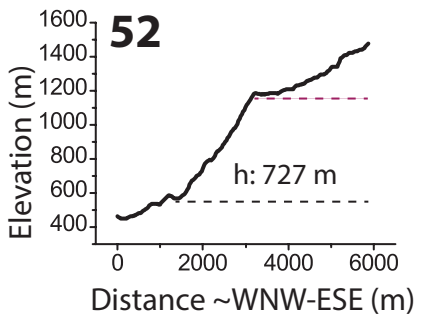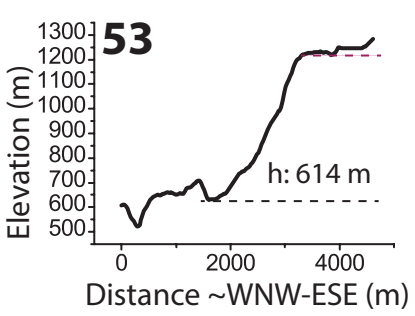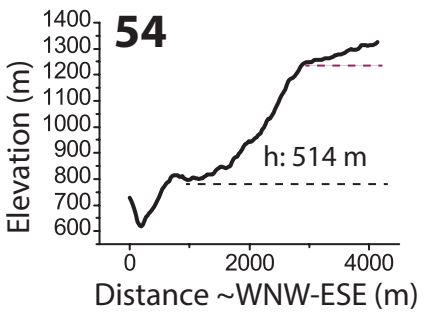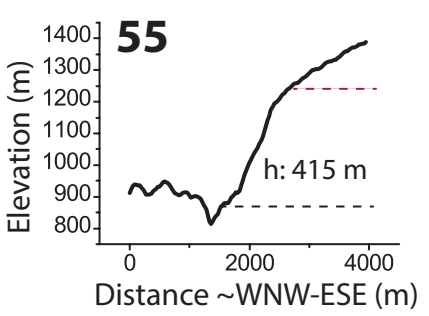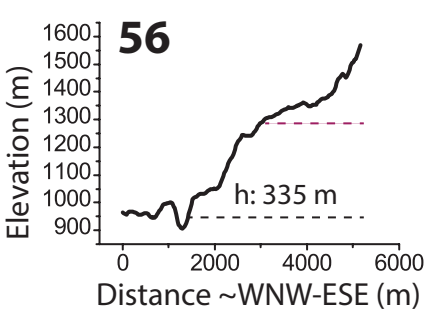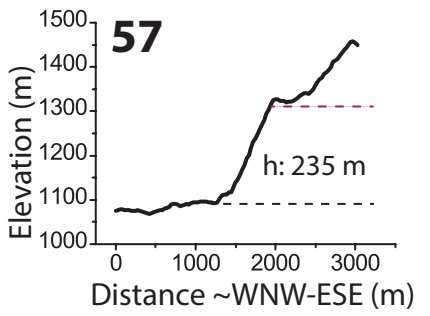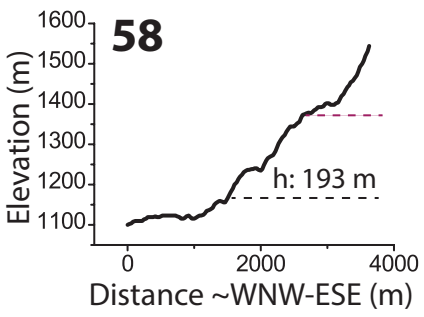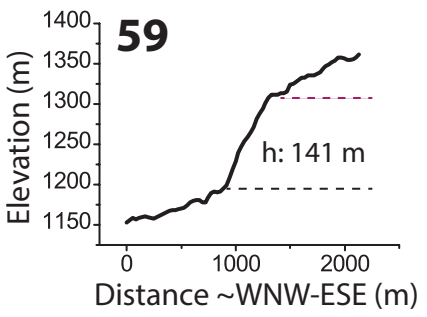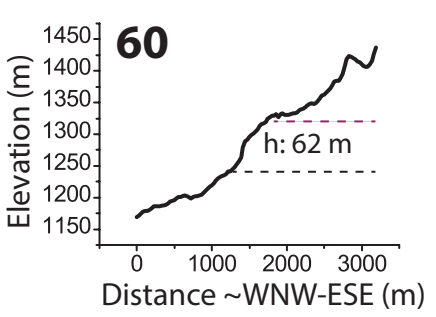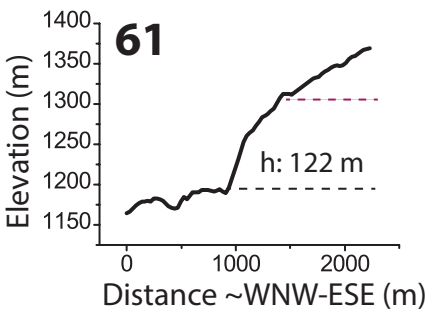
projected postion of terrace projected postion of fault h: height of the mapped terrace measured from the mapped fault trace