




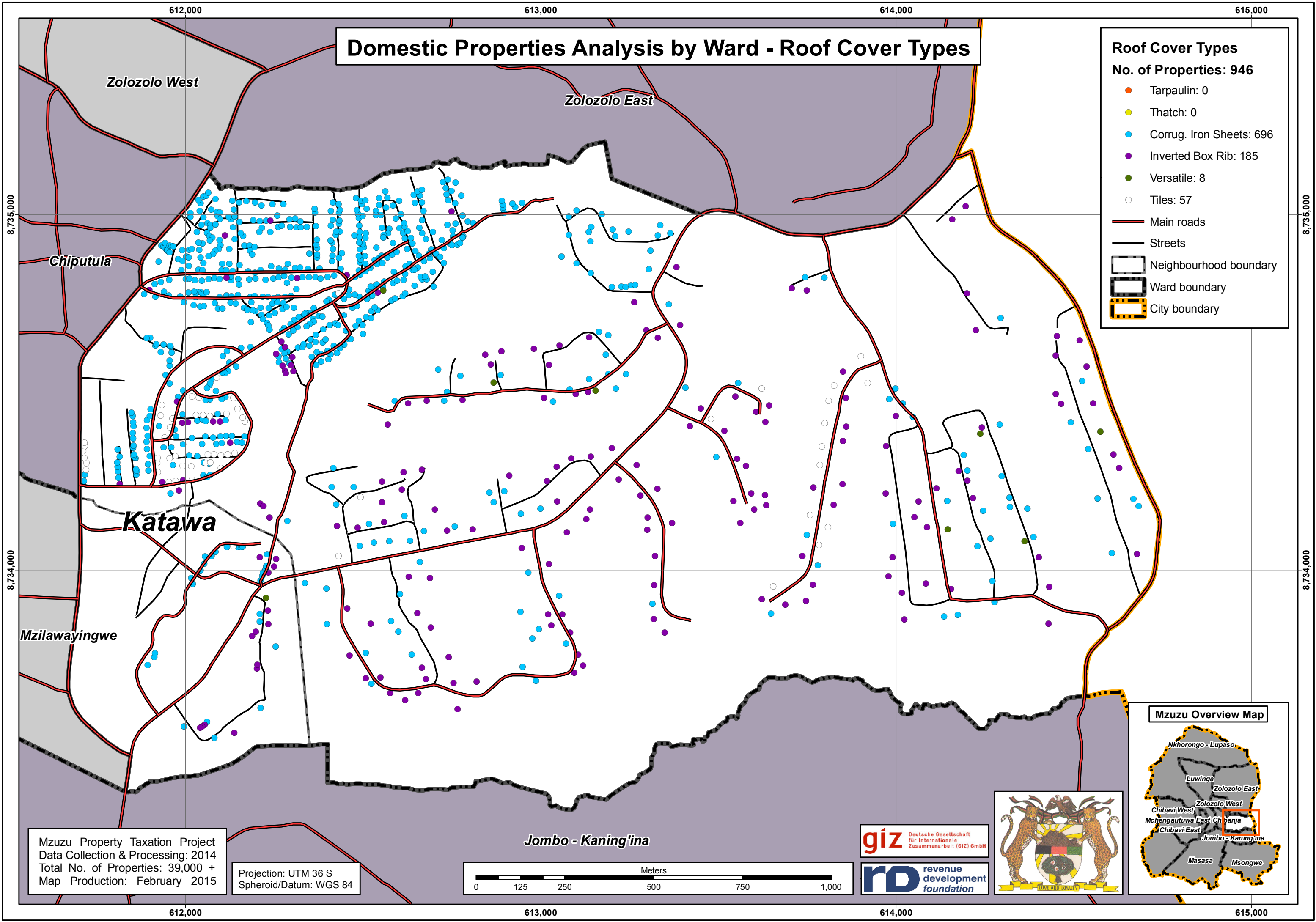


# Domestic Properties Analysis by Ward - Roof Cover Types

**Roof Cover Types**  
**No. of Properties: 946**

- Tarpaulin: 0
- Thatch: 0
- Corrug. Iron Sheets: 696
- Inverted Box Rib: 185
- Versatile: 8
- Tiles: 57

 Main roads  
 Streets  
 Neighbourhood boundary  
 Ward boundary  
 City boundary



Mzuzu Property Taxation Project  
 Data Collection & Processing: 2014  
 Total No. of Properties: 39,000 +  
 Map Production: February 2015

Projection: UTM 36 S  
 Spheroid/Datum: WGS 84

