

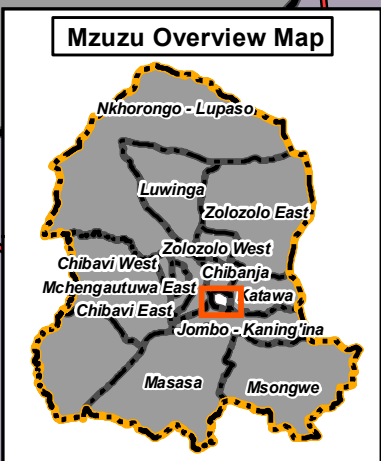
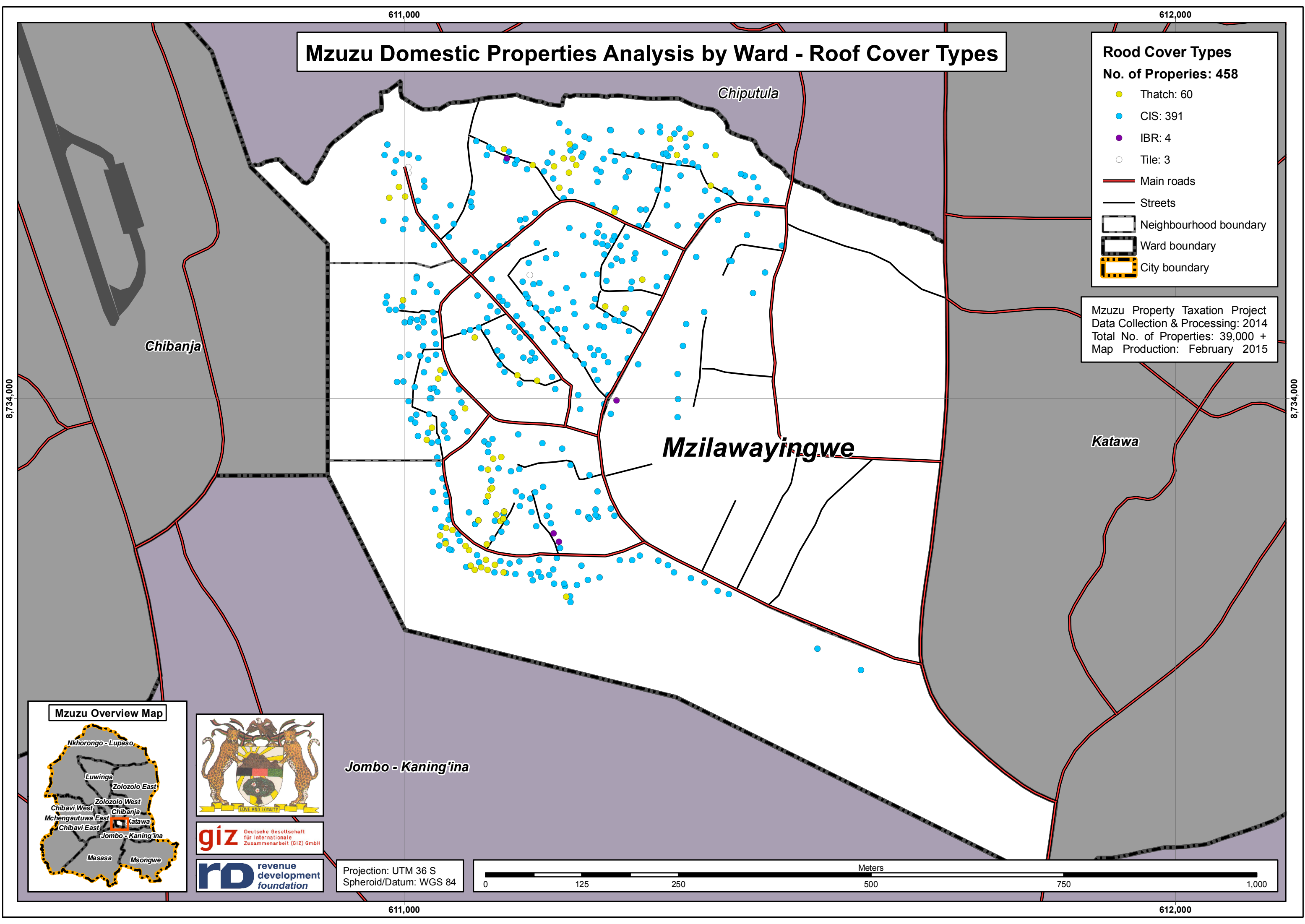
Mzuzu Domestic Properties Analysis by Ward - Roof Cover Types

Roof Cover Types
No. of Properties: 458

- Thatch: 60
- CIS: 391
- IBR: 4
- Tile: 3

Main roads
 Streets
 Neighbourhood boundary
 Ward boundary
 City boundary

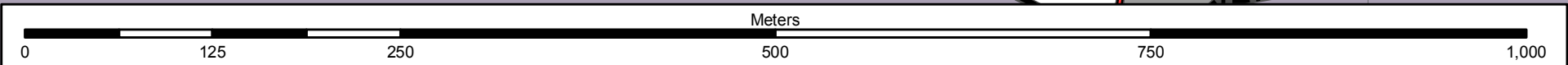
Mzuzu Property Taxation Project
 Data Collection & Processing: 2014
 Total No. of Properties: 39,000 +
 Map Production: February 2015



giz Deutsche Gesellschaft für Internationale Zusammenarbeit (GIZ) GmbH

rd revenue development foundation

Projection: UTM 36 S
 Spheroid/Datum: WGS 84



8,734,000

8,734,000

611,000

612,000

611,000

612,000