

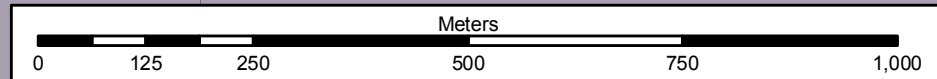

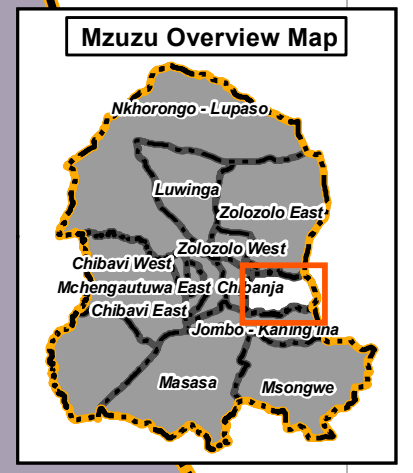
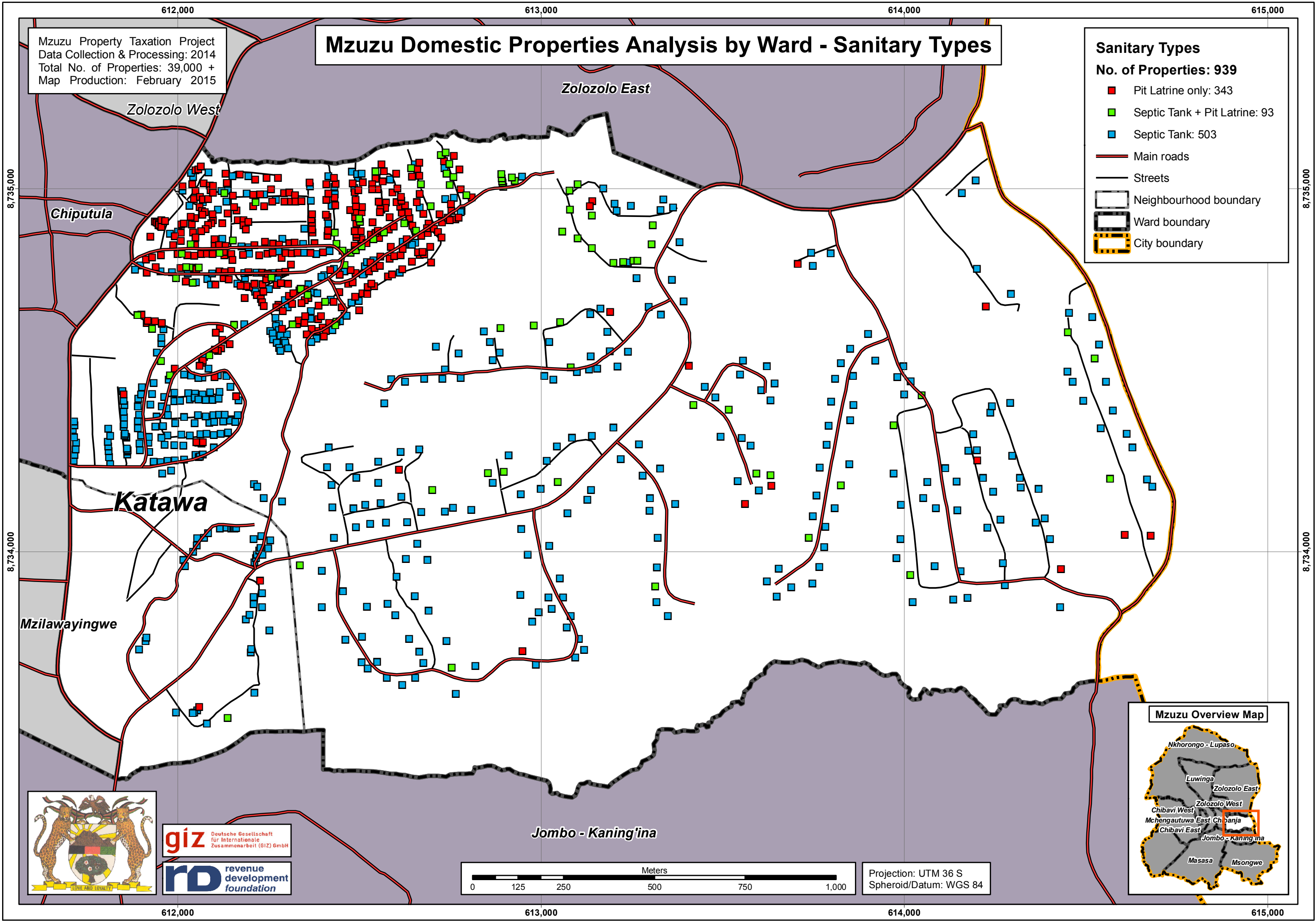
Mzuzu Property Taxation Project
 Data Collection & Processing: 2014
 Total No. of Properties: 39,000 +
 Map Production: February 2015

Mzuzu Domestic Properties Analysis by Ward - Sanitary Types

Sanitary Types
No. of Properties: 939

- Pit Latrine only: 343
- Septic Tank + Pit Latrine: 93
- Septic Tank: 503

— Main roads
— Streets
 Neighbourhood boundary
 Ward boundary
 City boundary



Projection: UTM 36 S
 Spheroid/Datum: WGS 84