


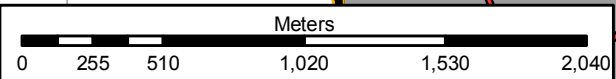
# Mzuzu Domestic Properties Analysis by Ward - Sanitary Types

Mzuzu Property Taxation Project  
 Data Collection & Processing: 2014  
 Total No. of Properties: 39,000 +  
 Map Production: February 2015

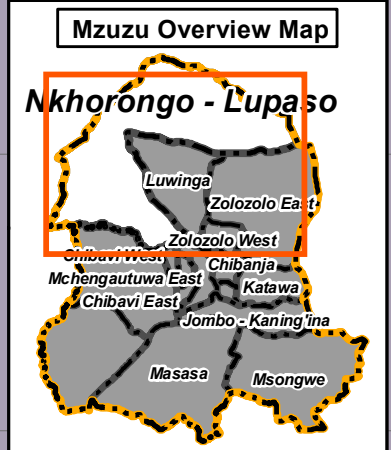


**giz** Deutsche Gesellschaft für Internationale Zusammenarbeit (GIZ) GmbH

**rd** revenue development foundation



Projection: UTM 36 S  
 Spheroid/Datum: WGS 84



**Sanitary Types**  
**No. of Properties: 1706**

- No Toilet: 79
- Pit Latrine only: 1512
- Septic Tank + Pit Latrine: 31
- Septic Tank: 84

— Main roads  
 — Streets  
 □ Neighbourhood boundary  
 □ Ward boundary  
 □ City boundary

