

609,000

610,000

611,000

Mzuzu Domestic Properties Analysis by Ward - Water Supply

Nkhorongo - Lupaso

Zolozolo West

Zolozolo West

Chibavi West

Chiputula

Chibanja

Chibavi East

Mzilawayingwe

Mchengautuwa East

Jombo - Kaning'ina

Projection: UTM 36 S
Spheroid/Datum: WGS 84

Water Supply


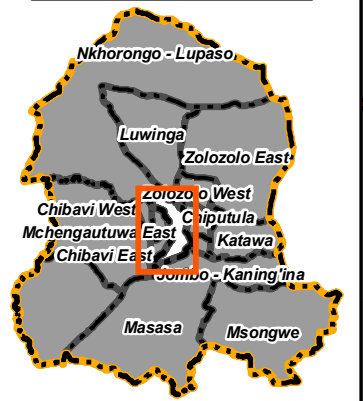
No. of Properties: 2697

- Mains & Well: 8
- Mains: 1838
- None: 770
- Well: 81

- Main roads
- Streets
- ▭ Neighbourhood boundary
- ▭ Ward boundary
- ▭ City boundary

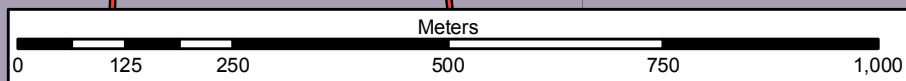
Mzuzu Property Taxation Project
Data Collection & Processing: 2014
Total No. of Properties: 39,000 +
Map Production: February 2015

Mzuzu Overview Map



giz Deutsche Gesellschaft für Internationale Zusammenarbeit (GIZ) GmbH

rd revenue development foundation



609,000

610,000

611,000

8,736,000

8,736,000

8,735,000

8,735,000

8,734,000

8,734,000

8,733,000

8,733,000