


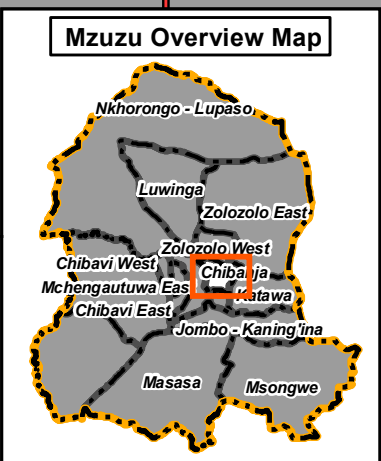
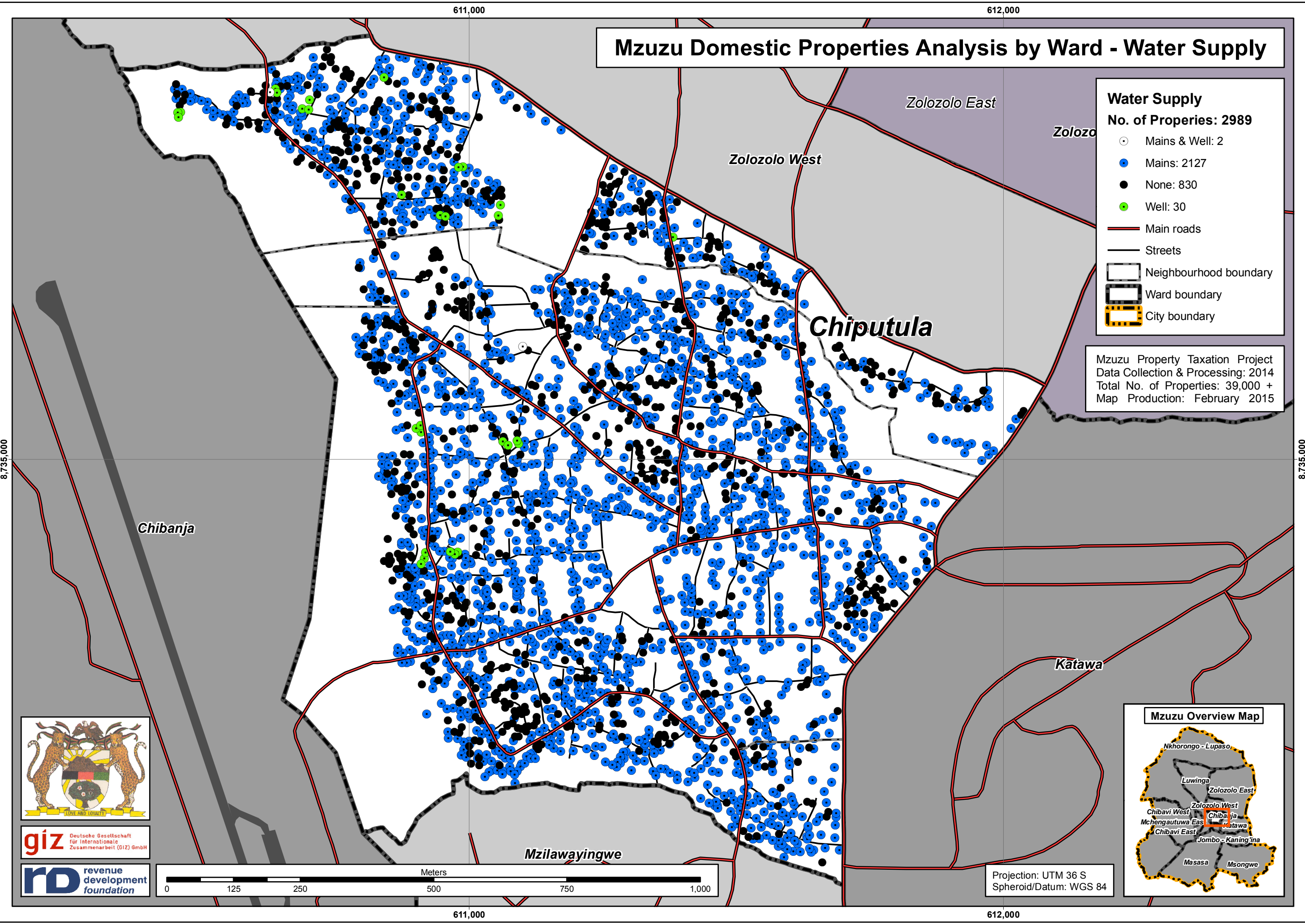
Mzuzu Domestic Properties Analysis by Ward - Water Supply

Water Supply
No. of Properties: 2989

- Mains & Well: 2
- Mains: 2127
- None: 830
- Well: 30

— Main roads
 — Streets
 □ Neighbourhood boundary
 □ Ward boundary
 □ City boundary

Mzuzu Property Taxation Project
 Data Collection & Processing: 2014
 Total No. of Properties: 39,000 +
 Map Production: February 2015



giz Deutsche Gesellschaft für Internationale Zusammenarbeit (GIZ) GmbH

rd revenue development foundation

Projection: UTM 36 S
 Spheroid/Datum: WGS 84