


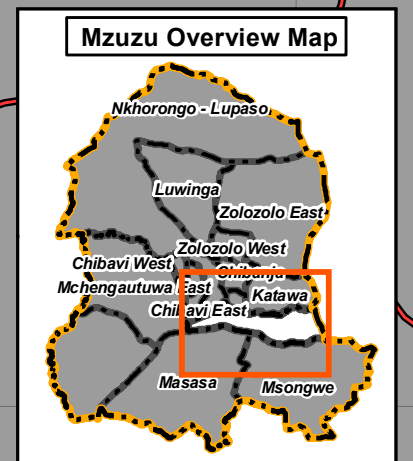
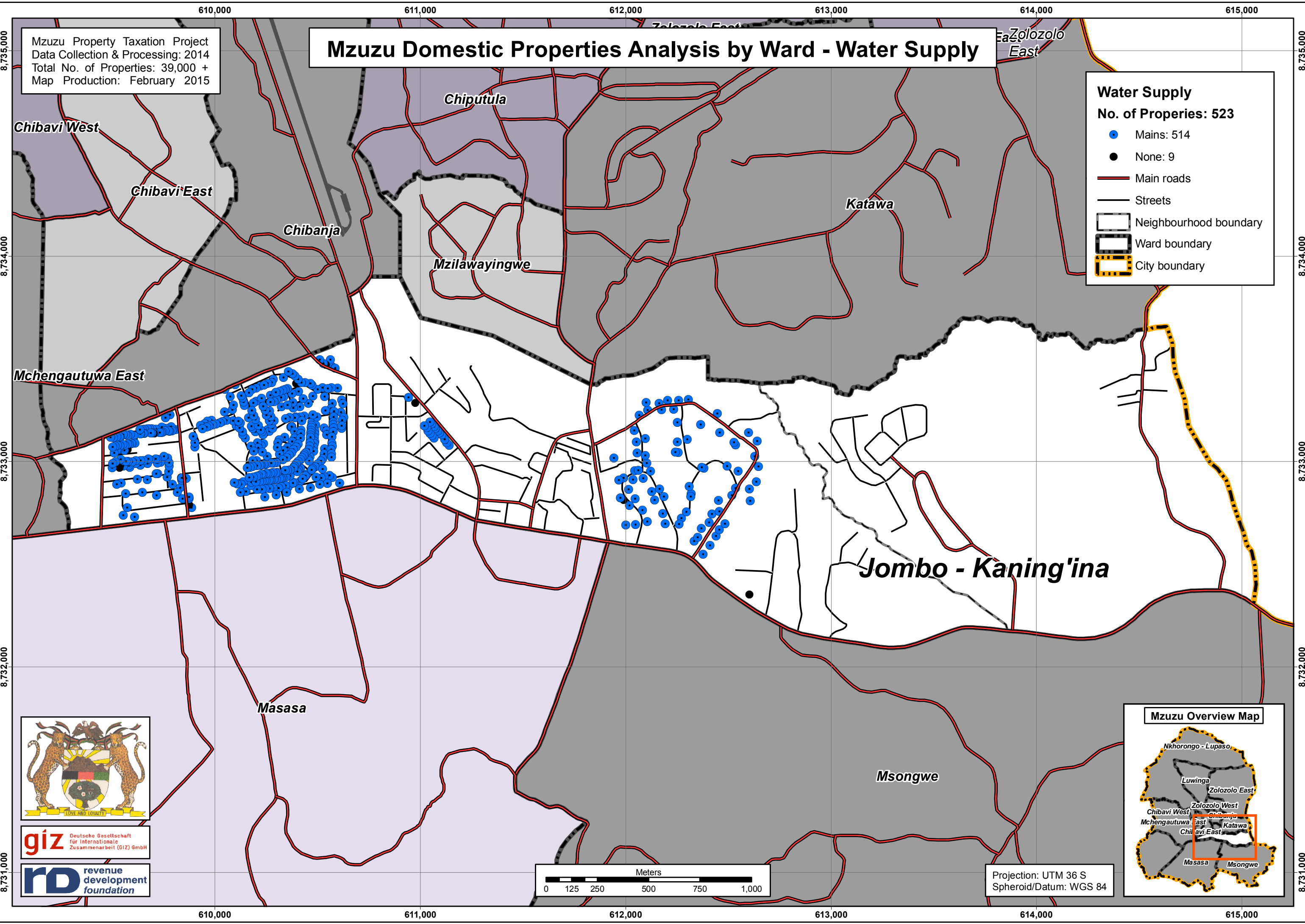
Mzuzu Domestic Properties Analysis by Ward - Water Supply

Mzuzu Property Taxation Project
 Data Collection & Processing: 2014
 Total No. of Properties: 39,000 +
 Map Production: February 2015

Water Supply
No. of Properties: 523

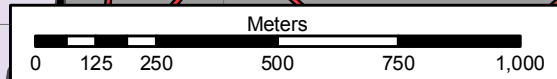
- Mains: 514
- None: 9

- Main roads
- Streets
- Neighbourhood boundary
- Ward boundary
- City boundary



giz Deutsche Gesellschaft für Internationale Zusammenarbeit (GIZ) GmbH

rd revenue development foundation



Projection: UTM 36 S
 Spheroid/Datum: WGS 84

8,735,000
8,734,000
8,733,000
8,732,000
8,731,000

8,735,000
8,734,000
8,733,000
8,732,000
8,731,000

610,000 611,000 612,000 613,000 614,000 615,000

610,000 611,000 612,000 613,000 614,000 615,000